

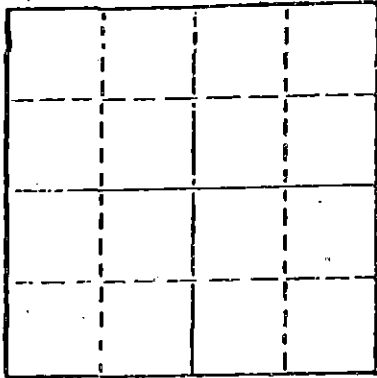
STATE OF KANSAS  
STATE CORPORATION COMMISSION

WELL PLUGGING RECORD

Give All Information Completely  
Make Required Affidavit  
Mail or Deliver Report to  
Conservation Division  
State Corporation Comm.  
245 North Water  
Wichita, KS 67202

Meade County, Sec. 29 Twp. 34S Rge. 28W E/W  
Location as "NE/CNW $\frac{1}{4}$ SW $\frac{1}{4}$ " or footage from lines  
1980 FSL 1980 FWL

Lease Owner Mesa Petroleum Company  
Lease Name Barragree Well No. 1-29  
Office Address Box 18950, Oklahoma City, Ok 73154  
Character of Well (Completed as Oil, Gas or Dry Hole)



Locate well correctly on above  
Section Plot

Dry  
Date Well completed 6-21 1982  
Application for plugging filed 6-20 1982  
Application for plugging approved 6-20 1982  
Plugging commenced 6-21 1982  
Plugging completed 6-21- 1982  
Reason for abandonment of well or producing formation

Dry  
If a producing well is abandoned, date of last production 19

Was permission obtained from the Conservation Division or its agents before plugging was commenced? Yes

Name of Conservation Agent who supervised plugging of this well Paul Luthi  
Producing formation Depth to top Bottom Total Depth of Well 5544  
Show depth and thickness of all water, oil and gas formations.

OIL, GAS OR WATER RECORDS

CASING RECORD

FORMATION	CONTENT	FROM	TO	SIZE	PUT IN	PULLED OUT
		0	98	20"		
			1506	8 5/8"		

Describe in detail the manner in which the well was plugged, indicating where the mud fluid was placed and the method or methods used in introducing it into the hold. If cement or other plugs were used, state the character of same and depth placed, from feet to feet for each plug set. Plugged:

60 sacks @ 1550  
40 sacks @ 750  
10 sacks @ 40  
10 sacks in rathole; 10 sacks in mousehole  
Cemented by Halliburton

(If additional description is necessary, use BACK of this sheet)

Name of Plugging Contractor DaMac Drilling Inc.

STATE OF Kansas COUNTY OF Barton ss.

Martha I. McKown (employee of owner) or (owner or operator) of the above-described well, being first duly sworn on oath, says: That I have knowledge of the facts, statements, and matters herein contained and the log of the above-described well as filed and that the same are true and correct. So help me God.



(Signature) Martha I. McKown  
Box 1164, Great Bend, Ks. 67530  
(Address)

SUBSCRIBED AND SWORN TO before me this 22nd day of June 1982

My commission expires 1-30-84

Notary Public.

RECEIVED  
STATE CORPORATION COMMISSION  
JUL 6 1982  
7-6-82  
CONSERVATION DIVISION  
Wichita, Kansas

# WELL LOG

COMPANY Mesa Petroleum Company

SEC. 29 T. 34S R. 28W

FARM Barragree NO. 1-29

LOC. 1980FSL 1980FWL

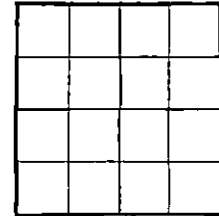
TOTAL DEPTH 5544

COUNTY Meade, Ks

COMM. 6-10-82 COMP. 6-21-82

CONTRACTOR DaMac Drilling Inc.

CASING 20" set @ 98'  
8 5/8" set @ 1506'



ELEVATION

PRODUCTION P&A

FIGURES INDICATE BOTTOM OF FORMATIONS

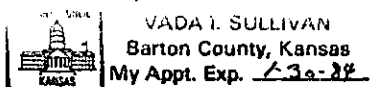
Sand, RedBed	0	2080
Lime, Shale	2080	5544 RTD

RECEIVED  
 STATE CORPORATION COMMISSION  
 WICHITA, KANSAS  
 JUN 6 1982

State of Kansas }  
 County of Barton } ss

I, Martha J. McKown of DaMac Drilling Inc.

upon oath state the above and foregoing is a true and correct copy of the log of the Barragree 1-29 well.



Martha J. McKown

Subscribed and sworn to before me this 23rd day of June 19 82

My Commission Expires: 1-30-84

Vada I. Sullivan  
 NOTARY PUBLIC