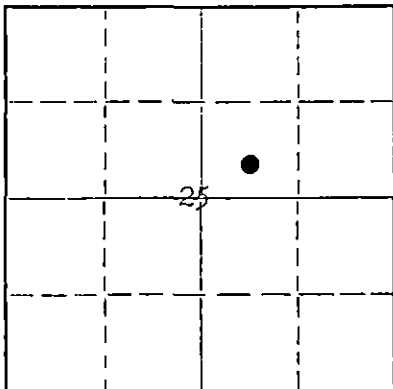


Give All Information Completely  
Make Required Affidavit  
Mail or Deliver Report to:  
Conservation Division  
State Corporation Commission  
211 No. Broadway  
Wichita, Kansas

WELL PLUGGING RECORD

Seward County. Sec. 25 Twp. 34 Rge. (E) 33 (W)  
Location as "NE/CNW/SW" or footage from lines C-SW-NE  
Lease Owner Petroleum, Inc.  
Lease Name Warden Well No. 2-Twin  
Office Address P.O. Box 1255, Liberal, Kansas 67901  
Character of Well (completed as Oil, Gas or Dry Hole) Dry Hole  
Date well completed \_\_\_\_\_ 19\_\_\_\_  
Application for plugging filed \_\_\_\_\_ 19\_\_\_\_  
Application for plugging approved \_\_\_\_\_ 19\_\_\_\_  
Plugging commenced August 3 1969  
Plugging completed August 3 1969  
Reason for abandonment of well or producing formation \_\_\_\_\_

NORTH



Locate well correctly on above  
Section Plat

If a producing well is abandoned, date of last production \_\_\_\_\_ 19\_\_\_\_  
Was permission obtained from the Conservation Division or its agents before plugging was commenced? Yes

Name of Conservation Agent who supervised plugging of this well Ed Eyes  
Producing formation \_\_\_\_\_ Depth to top \_\_\_\_\_ Bottom \_\_\_\_\_ Total Depth of Well 6461 Feet  
Show depth and thickness of all water, oil and gas formations.


OIL, GAS OR WATER RECORDS

CASING RECORD

FORMATION	CONTENT	FROM	TO	SIZE	PUT IN	PULLED OUT
				8-5/8"	1559'	None

Describe in detail the manner in which the well was plugged, indicating where the mud fluid was placed and the method or methods used in introducing it into the hole. If cement or other plugs were used, state the character of same and depth placed, from \_\_\_\_\_ feet to \_\_\_\_\_ feet for each plug set.

Plugged with 50 sks. cement 1560-1410'; 25 sks. cement 40-0'.  
3 sks. mousehole and 3 sks. rathole.



(If additional description is necessary, use BACK of this sheet)

Name of Plugging Contractor Garvey Drilling Company  
Address P.O. Box 261, Great Bend, Kansas 67530


STATE OF Kansas, COUNTY OF Seward, ss.  
Med E. Lowry (employee of owner) or (owner or operator) of the above-described well, being first duly sworn on oath, says: That I have knowledge of the facts, statements, and matters herein contained and the log of the above-described well as filed and that the same are true and correct. So help me God.

(Signature) Med E. Lowry  
P.O. Box 1255, Liberal, Kansas 67901  
(Address)

SUBSCRIBED AND SWORN to before me this 7th day of August, 1969

My commission expires 9/19/70

James R. Hatfield  
Notary Public.



# WELL LOG

COMPANY Petroleum, Inc.

SEC. 25 T. 34S R. 33W

FARM Warden NO. 2 - Twin

LOC. C SW NE

TOTAL DEPTH 6461'

COUNTY Seward, Kansas

COMM. 7-20-69 COMP. 8- 4-69

CONTRACTOR Garvey Drilling Company



CASING

8 5/8" @ 1559' w/550sx

ELEVATION

PRODUCTION D & A

FIGURES INDICATE BOTTOM OF FORMATIONS

- 340' Sand
- 1165' Red & Sand
- 1559' Sand & Anhydrite
- 1571' Shale
- 1900' Shale & Anhydrite
- 2230' Shale & Shells
- 2518' Shale & Lime
- 2613' Lime & Shale
- 2734' Shale & Lime
- 2945' Lime & Shale
- 6461' Lime & Shale
- 6461' RTD

RECEIVED  
 STATE CORPORATION COMMISSION  
 AUG 8 1969  
 CONSERVATION DIVISION  
 Wichita, Kansas

State of Kansas }  
 County of Barton } ss

I, Charlene Marker of Garvey Drilling Company

upon oath state the above and foregoing is a true and correct copy of the log of the Warden No. 2 well.

Charlene Marker

Subscribed and sworn to before me this 5th day of August 19 69

My Commission Expires: November 5, 1969

Richard S. Boy  
 NOTARY PUBLIC