

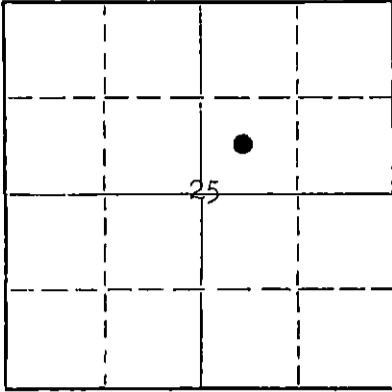
STATE OF KANSAS  
STATE CORPORATION COMMISSION

Form CP-4

WELL PLUGGING RECORD

Give All Information Completely  
Make Required Affidavit  
Mail or Deliver Report to:  
Conservation Division  
State Corporation Commission  
211 No. Broadway  
Wichita, Kansas

NORTH



Locate well correctly on above  
Section Plat

Seward County, Sec. 25 Twp. 34S Rge. W 33 (W)  
Location as "NE/CNW/SW" or footage from lines Approx. C-SW-NE  
Lease Owner Petroleum, Inc.  
Lease Name Warden Well No. 2  
Office Address P.O. Box 1255, Liberal, Kansas 67901  
Character of Well (completed as Oil, Gas or Dry Hole) \_\_\_\_\_  
Date well completed \_\_\_\_\_ 19\_\_\_\_  
Application for plugging filed \_\_\_\_\_ 19\_\_\_\_  
Application for plugging approved \_\_\_\_\_ 19\_\_\_\_  
Plugging commenced \_\_\_\_\_ July 19 1969  
Plugging completed \_\_\_\_\_ July 19 1969  
Reason for abandonment of well or producing formation Crooked hole

If a producing well is abandoned, date of last production \_\_\_\_\_ 19\_\_\_\_  
Was permission obtained from the Conservation Division or its agents before plugging was commenced? Yes

Name of Conservation Agent who supervised plugging of this well Ed Eves  
Producing formation None Depth to top \_\_\_\_\_ Bottom \_\_\_\_\_ Total Depth of Well 1215 Feet  
Show depth and thickness of all water, oil and gas formations.

OIL, GAS OR WATER RECORDS

CASING RECORD

FORMATION	CONTENT	FROM	TO	SIZE	PUT IN	PULLED OUT
					None	None

Describe in detail the manner in which the well was plugged, indicating where the mud fluid was placed and the method or methods used in introducing it into the hole. If cement or other plugs were used, state the character of same and depth placed, from \_\_\_\_\_ feet to \_\_\_\_\_ feet for each plug set.

Plugged with 75 sks. cement 900-825' and 50 sks. cement 35' to ground level.

RECEIVED  
STATE CORPORATION COMMISSION  
AUG 4 1969  
CONSERVATION DIVISION  
Wichita, Kansas

(If additional description is necessary, use BACK of this sheet)


Name of Plugging Contractor Garvey Drilling Company  
Address P.O. Box 261, Great Bend, Kansas 67530

STATE OF Kansas, COUNTY OF Seward, ss.  
Ned E. Lowry (employee of owner) or (owner or operator) of the above-described well, being first duly sworn on oath, says: That I have knowledge of the facts, statements, and matters herein contained and the log of the above-described well as filed and that the same are true and correct. So help me God.

(Signature) Ned E. Lowry  
P.O. Box 1255, Liberal, Kansas 67901  
(Address)

SUBSCRIBED AND SWORN TO before me this 31st. day of July 1969

My commission expires 9/19/70



James R. Hatfield  
Notary Public.

# WELL LOG

COMPANY Petroleum, Inc.

SEC. 25 T. 34S R. 33W

FARM Warden

NO. 2

LOC. C SW NE

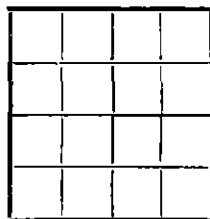
TOTAL DEPTH 1215'

COUNTY Seward, Kansas

COMM. 7-17-69

COMP. 7-19-69

CONTRACTOR Garvey Drilling Company



CASING

None

ELEVATION

PRODUCTION

FIGURES INDICATE BOTTOM OF FORMATIONS

- 419' Surface Soil & Sand
- 938' Sand
- 971' Red Bed
- 1170' Sand
- 1215' Sand
- 1215' RTD
- Lost hole and skidded rig.

RECEIVED  
 STATE CORPORATION COMMISSION  
 AUG 4 1969  
 CONSERVATION DIVISION  
 Wichita, Kansas

State of Kansas }  
 County of Barton } SS

I, Charlene Marker of Garvey Drilling Company

upon oath state and affirm and foregoing is a true and correct copy of the log of the Warden No. 2 well.

Subscribed and sworn to before me this 31 day of July 19 69

My Commission Expires: May 28, 1973

Charlene Marker  
Richard H. Dummer  
 NOTARY PUBLIC

