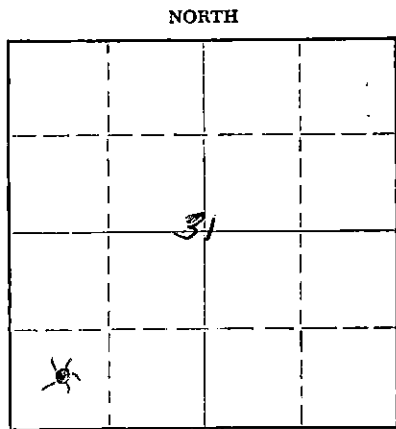


Give All Information Completely
Make Required Affidavit
Mail or Deliver Report to:
Conservation Division
State Corporation Commission
211 No. Broadway
Wichita, Kansas

WELL PLUGGING RECORD



SEWARD County. Sec. 31 Twp. 34S Rge. 34W (X) W (W)
Location as "NE/CNW/SW" or footage from lines C SW SW
Lease Owner AMAREX, INC.
Lease Name DOWDY Well No. 1-31
Office Address 2000 CLASSEN CENTER, OKLAHOMA CITY, OKLA. 73106
Character of Well (completed as Oil, Gas or Dry Hole) DRY HOLE
Date well completed 7/9 19 71
Application for plugging filed 7/9 19 71
Application for plugging approved 7/9 19 71
Plugging commenced 7/9 19 71
Plugging completed 7/9 19 71
Reason for abandonment of well or producing formation DRY HOLE

If a producing well is abandoned, date of last production 19
Was permission obtained from the Conservation Division or its agents before plugging was commenced? YES

Name of Conservation Agent who supervised plugging of this well ED EVES
Producing formation Depth to top Bottom Total Depth of Well 6,770' KB
Show depth and thickness of all water, oil and gas formations.

OIL, GAS OR WATER RECORDS

CASING RECORD

FORMATION	CONTENT	FROM	TO	SIZE	PUT IN	PULLED OUT

Describe in detail the manner in which the well was plugged, indicating where the mud fluid was placed and the method or methods used in introducing it into the hole. If cement or other plugs were used, state the character of same and depth placed, from feet to feet for each plug set.

CEMENT WITH 35 SX 1000' - 900'
15 SX 45' - 0'

RECEIVED
STATE CORPORATION COMMISSION
JUL 13 1971
CONSERVATION DIVISION
Wichita, Kansas


(If additional description is necessary, use BACK of this sheet)
Name of Plugging Contractor ZENITH DRILLING CORPORATION
Address WICHITA, KANSAS

STATE OF KANSAS, COUNTY OF SEWARD, ss.
B. A. CLIFFT (employee or owner or operator) of the above-described

well, being first duly sworn on oath, says: That I have knowledge of the facts, statements, and matters herein contained and the log of the above-described well as filed and that the same are true and correct. So help me God.

(Signature) B. A. Clifft
Box 1257, LIBERAL, KANSAS
(Address)

SUBSCRIBED AND SWORN TO before me this 12TH day of JULY, 19 71



James Sorsett
Notary Public.

My commission expires JANUARY 31, 1975

WELL LOG

COMPANY Amarex, Inc.

SEC. 31 T. 34S R. 34W

FARM Dowdy

NO. 1-31

LOC. C-SW-SW

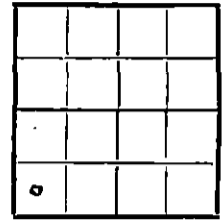
TOTAL DEPTH 6770'

COUNTY Seward

COMM. 6-25-71

COMP. 7-9-71

CONTRACTOR Zenith Drilling Corporation, Inc.



CASING

8-5/8" @ 1457' w/700 sx.

ELEVATION

PRODUCTION D & A

FIGURES INDICATE BOTTOM OF FORMATIONS

- 1457' Clay, Red Bed, Anhydrite
- 2374' Red Beds, Anhydrite
- 2760' Shale & Lime
- 3775' Lime
- 4030' Lime & Shale
- 5110' Lime
- 5210' Lime & Shale
- 5404' Lime
- 5504' Lime & Shale
- 5644' Lime
- 6108' Shale & Lime
- 6175' Shale
- 6545' Lime & Shale
- 6770' Lime

RECEIVED
 STATE CORPORATION COMMISSION
 JUL 15 1971
 CONSERVATION DIVISION
 Wichita, Kansas

State of Kansas }
 County of Sedgwick } ss

I, C. Robert Buford of Wichita, Kansas

upon oath state the above and foregoing is a true and correct copy of the log of the Dowdy #1-31 well.

C. Robert Buford

Subscribed and sworn to before me this 13th day of July 19 71.

My Commission Expires: August 15, 1971.

Myron S. Murphy
 NOTARY PUBLIC