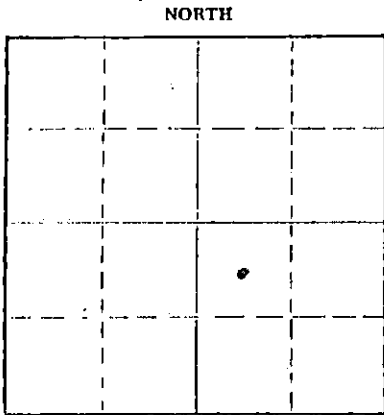


WELL PLUGGING RECORD

Give All Information Completely  
Make Required Affidavit  
Mail or Deliver Report to:  
Conservation Division  
State Corporation Commission  
211 No. Broadway  
Wichita, Kansas

Seward County, Sec. 8 Twp. 34S Rge. (E) 33 (W)

Location as "NE/CNW&SW" or footage from lines C NW SE  
Lease Owner Cities Service Oil Company  
Lease Name Fitzgerald "A" Well No. 2  
Office Address Box 1098, Liberal, Kansas 67901  
Character of Well (completed as Oil, Gas or Dry Hole) Dry Hole  
Date well completed 9-17 19 68  
Application for plugging filed 9-17 19 68  
Application for plugging approved 9-17 19 68  
Plugging commenced 9-17 19 68  
Plugging completed 9-18 19 68  
Reason for abandonment of well or producing formation Non-commercial



Locate well correctly on above  
Section Plat

If a producing well is abandoned, date of last production None 19  
Was permission obtained from the Conservation Division or its agents before plugging was commenced? Yes

Name of Conservation Agent who supervised plugging of this well Edgar J. Eves  
Producing formation Toronto Depth to top 4346' Bottom 4404' Total Depth of Well 5330 Feet  
Show depth and thickness of all water, oil and gas formations.

OIL, GAS OR WATER RECORDS

CASING RECORD

FORMATION	CONTENT	FROM	TO	SIZE	PUT IN	PULLED OUT
Fresh Water	Water	250'	650'	8-5/8"	772	None
Hugoton Series	Gas	2688'	2890'			
Toronto	Salt Water	4346'	4404'			

Describe in detail the manner in which the well was plugged, indicating where the mud fluid was placed and the method or methods used in introducing it into the hole. If cement or other plugs were used, state the character of same and depth placed, from feet to feet for each plug set.

- Cement plug from 4350' to 4250'
- Mud plug from 4250' to 2900'
- Cement plug from 2900' to 2475'
- Mud plug from 2475' to 750'
- Cement plug from 750' to 600'
- Mud plug from 600' to 30'
- Cement plug from 30' to surface.

RECEIVED  
STATE CORPORATION COMMISSION  
SEP 27 1968  
CONSERVATION DIVISION  
Wichita, Kansas

(If additional description is necessary, use BACK of this sheet)

Name of Plugging Contractor Halliburton Company  
Address Liberal, Kansas

STATE OF KANSAS, COUNTY OF SEWARD, ss.  
R. L. Higginbottom (employee of owner) or (owner or operator) of the above-described well, being first duly sworn on oath, says: That I have knowledge of the facts, statements, and matters herein contained and the log of the above-described well as filed and that the same are true and correct. So help me God.

(Signature) [Signature]  
Box 1098, Liberal, Kansas 67901 (Address)

SUBSCRIBED AND SWORN TO before me this 18th day of September, 19 68.

My commission expires 5-23-69

[Signature] J. T. Mabrey Notary Public.

FITZGERALD "A" WELL NO. 2

NW SE  
SECTION 8-34S-33W  
SEWARD COUNTY, KANSAS

CONTRACTOR: RINE DRILLING COMPANY, INC.

STARTED: SEPTEMBER 9, 1968

COMPLETED: SEPTEMBER 18, 1968

L O G

Sand	0'	-	772'
Sand & Red Bed	772'	-	1085'
Red Bed	1085'	-	1240'
Sand	1240'	-	1465'
Red Bed, Shale & Shells	1465'	-	1615'
Shale	1615'	-	1634'
Anhydrite	1634'	-	2183'
Shale	2183'	-	2573'
Red Bed	2573'	-	2680'
Shale	2680'	-	2946'
Lime & Shale	2946'	-	4018'
Shale	4018'	-	4058'
Lime & Shale	4058'	-	4371'
Lime & Sand	4371'	-	4396'
Lime & Shale	4396'	-	4410'
Lime	4410'	-	4560'

Totco - 1/4° @ 295' Run 19 jts. of 8 5/8" csg. cement w/300 sx. poz w/3% cc + 125 sx. common w/2%cc set @ 771'

Totco - 1/2° @ 2183'

Totco - 3/4° @ 2600'

Totco - 1/2° @ 2946'; 1° @ 3280'; 1° @ 3583'


Totco - 3/4° @ 4058'

Totco - 1° @ 4410'

TD - Spot 30 sx. @ 4350'; Spot 125 sx. @ 2900'; Spot 35 sx. @ 750'; Spot 10 sx. @ 30'

STATE OF KANSAS )  
COUNTY OF SEDGWICK) ss


I, R. M. Green, do hereby certify that the above is a true and accurate log of the Fitzgerald "A" Well No. 2, located NW of SE of Section 8-34S-33W, Seward County, Kansas.

  
R. M. Green, Secretary-Treasurer

Subscribed and sworn to before me this 24th day of September, 1968.

RECEIVED  
STATE CORPORATION COMMISSION  
SEP 27 1968  
CONSERVATION DIVISION  
Wichita, Kansas

My Commission Expires: 6/14/70

  
Loren E. Lake, Notary Public