

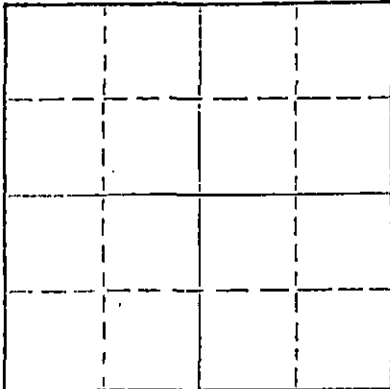
STATE OF KANSAS
STATE CORPORATION COMMISSION

Form CP-4

Give All Information Completely
Make Required Affidavit
Mail or Deliver Report to:
Conservation Division
State Corporation Commission
P. O. Box 17027
Wichita, Kansas 67217
NORTH

WELL PLUGGING RECORD

Meade County, Sec. 5 Twp. 34S Rge. 26 (E) (W)
Location as "NE/CNW&SW" or footage from lines 1100' FNL & 1300' FWL
Lease Owner Texas Oil & Gas Corp.
Lease Name Ediger Well No. 1
Office Address 200 W. Douglas - Suite 450, Wichita, Kansas 67202
Character of Well (completed as Oil, Gas or Dry Hole) Dry Hole
Date well completed 2-8-76 19
Application for plugging filed 2-8-76 19
Application for plugging approved 2-8-76 19
Plugging commenced 2-8-76 19
Plugging completed 2-8-76 19



Locate well correctly on above
Section Plat

Reason for abandonment of well or producing formation
commercial quantities of oil not found
If a producing well is abandoned, date of last production 19
Was permission obtained from the Conservation Division or its agents before plugging was commenced? yes

Name of Conservation Agent who supervised plugging of this well Clark Thomas - Garden City, Kansas
Producing formation _____ Depth to top _____ Bottom _____ Total Depth of Well 5990 Feet
Show depth and thickness of all water, oil and gas formations.

OIL, GAS OR WATER RECORDS

CASING RECORD

FORMATION	CONTENT	FROM	TO	SIZE	PUT IN	PULLED OUT
				8 5/8"	880'	none

Describe in detail the manner in which the well was plugged, indicating where the mud fluid was placed and the method or methods used in introducing it into the hole. If cement or other plugs were used, state the character of same and depth placed, from _____ feet to _____ feet for each plug set.

50 sx. at 880'
15 sx. at 40'

RECEIVED
STATE CORPORATION COMMISSION

FEB 12 1976

CONSERVATION DIVISION
Wichita, Kansas


Name of Plugging Contractor Rains & Williamson Oil Co., Inc.
Address 435 Page Court, 220 W. Douglas - Wichita, Kansas 67202

STATE OF KANSAS, COUNTY OF SEDGWICK, SS.
Wilson Rains, President of Rains & Williamson Oil Co., Inc. (employee of owner) or (owner or operator) of the above-described well, being first duly sworn on oath, says: That I have knowledge of the facts, statements, and matters herein contained and the log of the above-described well as filed and that the same are true and correct. So help me God.

(Signature) Wilson Rains
435 Page Court, 220 W. Douglas, Wichita, Kansas 67202
(Address)

Subscribed and sworn to before me this 11th day of February 1976

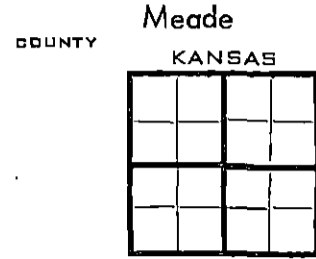
My commission expires October 4, 1979
Juanita M. Green Notary Public.



WELL LOG

COMPANY Texas Oil & Gas Corp.
 FARM Ediger NO. 1
 RIG. NO. 8
 TOTAL DEPTH 5990
 COMM. 1-15-76 COMP. 2-8-76
 CONTRACTOR Rains & Williamson Oil Co., Inc.

SEC. 5 T. 34S R. 26W
 LOC. 1100' FNL & 1300' FWL



CASING
 20 10
 15 8 5/8 @ 880' w/ 300 sx. 35/65 pos, 6% gel, 2% cc ELEVATION
 12 6 & 200 sx. common, 3% cc + 200 sx. reg. around top/gravel packed.
 13 5 PRODUCTION D & A

FIGURES INDICATE BOTTOM OF FORMATIONS

Sand and Red Bed	155
Red Bed and Sand	545
Red Bed and Shale	880
Red Bed, Sand and Lime	1601
Lime and Shale	1803
Shale	1952
Limey Shale	2184
Shale and Lime	2438
Lime and Shale	3902
Shale	4036
Lime and Shale	4279
Shale and Lime	4542
Lime and Shale	5990
<u>Rotary Total Depth</u>	<u>5990</u>

State of KANSAS
 County of SEDGWICK } ss:

I, Wilson Rains, President of the Rains & Williamson Oil Co., Inc. ~~Company~~

upon oath state that the above and foregoing is a true and correct copy of the log of the Ediger #1 well.

Wilson Rains
 Wilson Rains

Subscribed and sworn to before me this 11th day of February 1976

My Commission Expires: October 4, 1979

Juanita M. Green
 NOTARY PUBLIC
 Juanita M. Green

