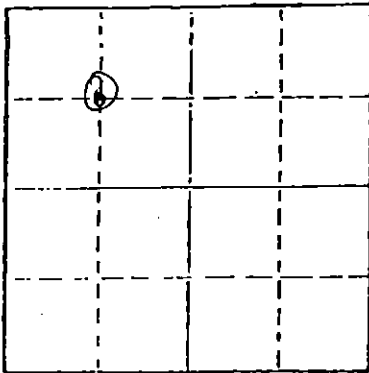


STATE OF KANSAS
STATE CORPORATION COMMISSION

WELL PLUGGING RECORD

Give All Information Completely
Make Required Affidavit
Mail or Deliver Report to
Conservation Division
State Corporation Comm.
245 North Water
Wichita, KS 67202



Locate well correctly on above
Section Plat

Clark County, Sec. 17 Twp. 34S Rge. 22 X/W
Location as "NE/CNW $\frac{1}{4}$ SW $\frac{1}{4}$ " or footage from lines C NW

Lease Owner Tucker Production Corporation
Lease Name Klinger Well No. 1-17
Office Address 2546 W. Main; Littleton, CO 80120
Character of Well (Completed as Oil, Gas or Dry Hole) Dry Hole

Date Well completed 5-9 1982
Application for plugging filed 5-11 1982
Application for plugging approved 5-9 1982
Plugging commenced 5-9 1982
Plugging completed 5-9 1982
Reason for abandonment of well or producing formation Dry Hole

If a producing well is abandoned, date of last production 19

Was permission obtained from the Conservation Division or its agents before plugging was commenced? Yes

Name of Conservation Agent who supervised plugging of this well Paul Luthi
Producing formation Depth to top Bottom Total Depth of Well 5700'
Show depth and thickness of all water, oil and gas formations.

OIL, GAS OR WATER RECORDS

CASING RECORD

FORMATION	CONTENT	FROM	TO	SIZE	PUT IN	PULLED OUT
				8-5/8"	745.50'	

Describe in detail the manner in which the well was plugged, indicating where the mud fluid was placed and the method or methods used in introducing it into the hold. If cement or other plugs were used, state the character of same and depth placed, from feet to feet for each plug set.

PTA w/ 125 sx Class H

Spotted 60 sx 1080'

40 sx 750'

10 sx 40' to 0'

10 sx rat hole

5 sx mouse hole

Completed 11:15 a.m. 5/9/82

(If additional description is necessary, use BACK of this sheet)

Name of Plugging Contractor Halliburton

STATE OF KANSAS COUNTY OF SEWARD, ss.

Reed A. Wacker, agent

of the above-described well, being first duly sworn on oath, says: That I have knowledge of the facts, statements, and matters herein contained and the log of the above-described well as filed and that the same are true and correct. So help me God.

(Signature)

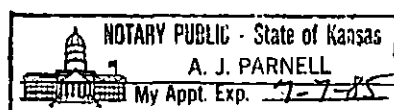
Reed Wacker

P.O. Box 6; Liberal, KS 67901

(Address)

SUBSCRIBED AND SWORN TO before me this 11th day of May, 1982

My commission expires



A. J. Parnell
Notary Public.

RECEIVED
STATE CORPORATION COMMISSION
MAY 12 1982
CONSERVATION DIVISION
Wichita, Kansas

DRILLER'S LOG

Tucker Production Corporation
2546 West Main
Littleton, Colorado 80120

#1-17 Klinger
C NW
Section 17-34S-22W
Clark County, Kansas

Commenced: 4/27/82
Completed: 5/9/82

RTD: 5700'

Surface Casing: Drilled 12-1/4" hole to 752', ran 21 jts. 8-5/8" (new) 23# casing; set @ 745' KB. Cemented w/ 250 sx HLC, 1/4#/sx flocele, 2% CaCl₂ plus 150 sx Class "H", 3% CaCl₂. Plug down @ 6:30 p.m. 4/28/82. Cement circ., WOC 12 hrs.

0'	to	2063'	Clay, red bed
2063'	to	2290'	Shale - lime
2290'	to	2543'	Shale & shells
2543'	to	2816'	Shale
2816'	to	TD	Lime & shale

I certify that this is a true and correct copy of the log on the above captioned well to the best of my knowledge.


J. B. BOHANNAN DRILLING, INC.

By



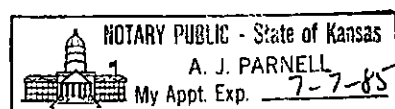
Reed A. Wacker, Sec.-Treas.

Subscribed and sworn to before me this 11th day of May, 1982.



A. J. Parnell, Notary Public

My Commission Expires:



RECEIVED
STATE CORPORATION COMMISSION
MAY 12 1982
CONSERVATION DIVISION
Wichita, Kansas