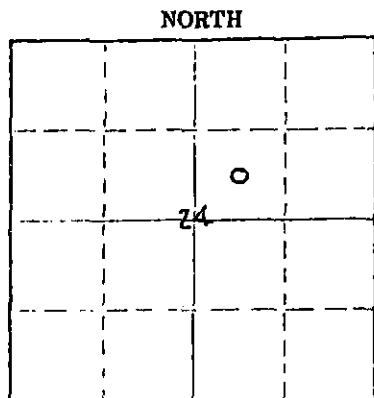


15-175-20105-00-00

STATE OF KANSAS
STATE CORPORATION COMMISSION
CONSERVATION DIVISION
P. O. BOX 17027
WICHITA, KANSAS 67217

FORM CP-4

WELL PLUGGING RECORD



Locate well correctly on above Section Plat

Seward County, Sec 24 Twp 34S Rge 32 (E) (W) X
Location as "NE/CNWxSWx" or footage from lines SW NE
Lease Owner Leben Drilling, Inc.
Lease Name Beers Well No. 1
Office Address 4120 East 51st. Street, Tulsa, Okla. 74135
Character of Well (completed as Oil, Gas or Dry Hole) Oil
Date well completed June 4 19 70
Application for plugging filed 8-1 19 75
Application for plugging approved 8-2 19 75
Plugging commenced 8-8 19 75
Plugging completed 8-11 19 75
Reason for abandonment of well or producing formation Non-Commercial

If a producing well is abandoned, date of last production September 19 74
Was permission obtained from the Conservation Division or its agents before plugging was commenced? Yes

Name of Conservation Agent who supervised plugging of this well Clarence Thomas
Producing formation Lansing/K C Depth to top 4543 Bottom 4835 Total Depth of Well 6454 feet
Show depth and thickness of all water, oil and gas formations.

OIL, GAS OR WATER RECORDS

CASING RECORD

FORMATION	CONTENT	FROM	TO	SIZE	PUT IN	PULLED OUT
Lansing/K.C.	Oil	4549	4953	8 5/8	1490	none
				5 1/2	4929	3025

Describe in detail the manner in which the well was plugged, indicating where the mud fluid was placed and the method or methods used in introducing it into the hole. If cement or other plugs were used, state the character of same and depth placed, from _____ feet to _____ feet for each plug set.

Pumped 15 sks. of cement to 14150
Pumped 35 sks. of cement @ 1000 to 900
Put Bridge & 15 sks. of cement @ 45 to 0

RECEIVED
STATE CORPORATION COMMISSION

OCT 14 1975

CONSERVATION DIVISION
Wichita, Kansas

(If additional description is necessary, use BACK of this sheet)
Name of Plugging Contractor Sargents Casing Pulling Service Kansas No. 511
Address Box 506 Liberal, Kansas 67901

STATE OF Oklahoma COUNTY OF Tulsa ss.
Harry L. Berry (employee of owner) or (operator) of the above-described well, being first duly sworn on oath, says: That I have knowledge of the facts, statements, and matters herein contained and the log of the above-described well as filed and that the same are true and correct. So help me God.

(Signature) Harry L. Berry
4120 East 51st St., Tulsa, Okla. 74135
(Address)

SUBSCRIBED AND SWORN to before me this 10th day of October, 1975

My commission expires June 12, 1976
G. A. Weber
(G. A. Weber) Notary Public.

WELL LOG

15-175-20105-00-00

Company Leben Drilling, Inc.

Sec. 24 T. 34S R. 32W

Contractor Leben Drilling, Inc.

Loc. C SW NE

Farm Beers #1

County Seward

Total Depth 6454' RTD


Casing 8 5/8" N.C. 24# set @ 1490' w/650

Commenced 4-17-70

sxs. Pox. 6% Gel, 2% C.C. & 235 sxs.

Completed 5-9-70

Production Common 2% C.C.
Producer



Figures Indicate Bottom of Formations

330	Surface
1190	Sand & Red Bed
1486	Red Bed
1490	Anhydrite
1545	Anhydrite & Red Bed
1850	Red Bed, Shells & Gyp
2370	Shale & Shells
3850	Shale & Lime
4065	Shale & Ck. Lime
4344	Shale & Lime
5539	Lime
6002	Lime & Shale
6005	Lime
6221	Lime & Shale
6454	Lime
<u>6454</u>	<u>RTD</u>

RECEIVED
STATE CORPORATION COMMISSION

AUG 6 1975


CONSERVATION DIVISION
Wichita, Kansas

State of Kansas

SS

County of Barton

I, James R. Rodgers of Leben Drilling, Inc., upon oath state that the above and foregoing is a true and correct copy of the log of the Beers #1 Well.



James R. Rodgers

Subscribed and sworn to before me this 2nd day of May, 1970

My Commission Expires:
November 13, 1973

Helen L. Lindenmuth