

15-175-20146-00-00

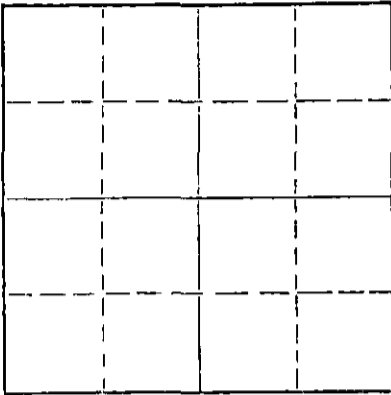
STATE OF KANSAS
STATE CORPORATION COMMISSION

Form CP-4

Give All Information Completely
Make Required Affidavit
Mail or Deliver Report to:
Conservation Division
State Corporation Commission
212 No. Market
Wichita, Kansas 67202

WELL PLUGGING RECORD

NORTH



Locate well correctly on above
Section Plat

Seward County, Sec. 27 Twp. 34S Rge. (E) 32 (W)
Location as "NE/CNWxSWx" or footage from lines. Approx C SW/4
Lease Owner: Leben Drilling, Inc.
Lease Name: Lancaster Well No. 1
Office Address: P. O. Box 486, Great Bend, Kansas
Character of Well (completed as Oil, Gas or Dry Hole): Dry Hole
Date well completed: February 21, 1971
Application for plugging filed: February 21, 1971
Application for plugging approved: February 21, 1971
Plugging commenced: February 21, 1971
Plugging completed: February 21, 1971
Reason for abandonment of well or producing formation: Dry Hole?

If a producing well is abandoned, date of last production: 19____
Was permission obtained from the Conservation Division or its agents before plugging was commenced? Yes

Name of Conservation Agent who supervised plugging of this well: Ed Eves
Producing formation: _____ Depth to top: _____ Bottom: _____ Total Depth of Well: _____ Feet
Show depth and thickness of all water, oil and gas formations.

OIL, GAS OR WATER RECORDS

CASING RECORD

FORMATION	CONTENT	FROM	TD	SIZE	PUT IN	PULLED OUT
				8 5/8"	1458	none

Describe in detail the manner in which the well was plugged, indicating where the mud fluid was placed and the method or methods used in introducing it into the hole. If cement or other plugs were used, state the character of same and depth placed, from _____ feet to _____ feet for each plug set.

Plugged @ 1000' 35 sx common cement and 15 sx @ 45'


RECEIVED
STATE CORPORATION COMMISSION
MAR 11 1971
CONSERVATION DIVISION
Wichita, Kansas

(If additional description is necessary, use BACK of this sheet)
Name of Plugging Contractor: Leben Drilling, Inc.
Address: Box 486, Great Bend, Kansas

STATE OF Kansas, COUNTY OF Barton, ss.
James R. Rodgers (employee of owner) or (owner or operator) of the above-described well, being first duly sworn on oath, says: That I have knowledge of the facts, statements, and matters herein contained and the log of the above-described well as filed and that the same are true and correct. So help me God.

(Signature): James R. Rodgers
P. O. Box 486, Great Bend, Kansas (Address)

Subscribed and sworn to before me this 4th day of March, 1971
James M. Bennett
Notary Public.



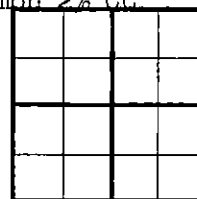
15-175-20146-00-00
WELL LOG

Company Leben Drilling, Inc.
Contractor Leben Drilling, Inc.
Farm Lancaster #1
Total Depth 6465'
Commenced 1-30-71
Completed 2-21-71

Sec. 27 T. 34S R. 32W
Loc. Approx C SW/4
County Seward

Casing 8 5/8" 24# New casing set @ 1458'
Cement w/ 600 sx 50/50 poz 2% CC & 6% Gel
Production + 200 sx common 2% CC

D & A



Figures Indicate Bottom of Formations

40	Sand, Surface Soil
656	Surface Soil Sand Shale
1385	Red Bed, Shale, Sand
1447	Shale
1458	Anhydrite
1550	Anhydrite, Red Bed
1780	Shale
2175	Anhydrite, Shale
2570	Shale, Lime
3764	Lime, Shale
3838	Shale, Lime
3969	Lime, Shale
4170	Shale, Lime
5338	Lime, Shale
5413	Lime
6465	Lime, Shale
<u>6465</u>	<u>TD</u>

RECEIVED
STATE CORPORATION COMMISSION
MAR 11 1971
CONSERVATION DIVISION
Wichita, Kansas

State of Kansas
County of Barton } SS

I, James R. Rodgers of Leben Drilling, Inc., upon oath state that the above and foregoing is a true and correct copy of the log of the Lancaster #1 Well.

James R. Rodgers

Subscribed and sworn to before me this 4th day of March, 1971

My Commission Expires: October 19, 1972

David Hester Condit

