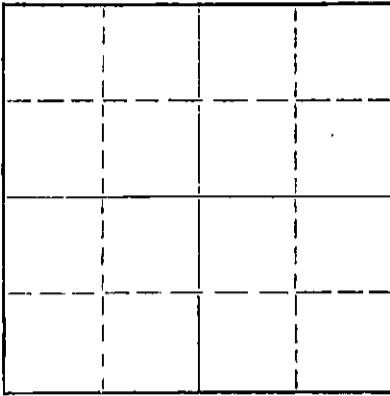


WELL PLUGGING RECORD

Give All Information Completely  
Make Required Affidavit  
Mail or Deliver Report to:  
Conservation Division  
State Corporation Commission  
212 No. Market  
Wichita, Kansas

NORTH



Locate well correctly on above  
Section Plat

Seward County. Sec. 27 Twp. 34S Rge. (E) 32 (W)  
Location as "NE/CNW/SE/SW" or footage from lines. C SE NE  
Lease Owner. Beacon Resources Corporation  
Lease Name. Dubois Well No. 1  
Office Address. 1000 Century Plaza, Wichita, Kansas 67202  
Character of Well (completed as Oil, Gas or Dry Hole) Dry Hole  
Date well completed. November 5, 19 69  
Application for plugging filed. 19  
Application for plugging approved. 19  
Plugging commenced. November 5, 19 69  
Plugging completed. November 5, 19 69  
Reason for abandonment of well or producing formation. Dry Hole

If a producing well is abandoned, date of last production. 19  
Was permission obtained from the Conservation Division or its agents before plugging was commenced? Yes

Name of Conservation Agent who supervised plugging of this well. Edgar Eves of Sublette  
Producing formation. Depth to top. Bottom. Total Depth of Well. 4575 Feet  
Show depth and thickness of all water, oil and gas formations.

OIL, GAS OR WATER RECORDS

CASING RECORD

FORMATION	CONTENT	FROM	TO	SIZE	PUT IN	PULLED OUT
	Surface	0	628	13-3/8"	628'	None
	Casing			8-5/8"	1500' KB	None

Describe in detail the manner in which the well was plugged, indicating where the mud fluid was placed and the method or methods used in introducing it into the hole. If cement or other plugs were used, state the character of same and depth placed, from feet to feet for each plug set.

Heavy Mud from Total Depth to 900 Feet;  
35 sax Cement from 900 Feet to 800 Feet;  
Heavy Mud from 800 Feet to 45 Feet, 1/2 sax  
Hulls and Plug Bridged; 15 sax Cement to  
Base of Cellar; 2 sax Cement in Rat Hole.  
Job Completed @ 7 A.M. on 11/5/69.

RECEIVED  
STATE CORPORATION COMMISSION  
NOV 17 1969  
CONSERVATION DIVISION  
Wichita, Kansas

(If additional description is necessary, use BACK of this sheet)


Name of Plugging Contractor. Sage Drilling Co., Inc.  
Address. 500 Bitting Building, Wichita, Kansas 67202

STATE OF KANSAS, COUNTY OF SEDGWICK, ss.  
Wayne W. Kahmeyer of Sage Drilling Co. (employee of owner) or (owner or operator) of the above described well, being first duly sworn on oath, says: That I have knowledge of the facts, statements, and matters herein contained and the log of the above-described well as filed and that the same are true and correct. So help me God.

(Signature) Wayne W. Kahmeyer  
500 Bitting Building, Wichita, Kansas 67202  
(Address)

Subscribed and Sworn to before me this 5th day of November, 19 69

November 26, 1970.



Louise K. Whitted  
Louise K. Whitted - Notary Public.

15-175-20082-00-00

DRILLERS LOG

DUBOIS NO. 1

CASING RECORD:	OPERATOR:	Beacon Resources Corporation	DESCRIPTION
13-3/8" @ 628' w/25 sax cement	CONTRACTOR:	Sage Drilling Co., Inc.	C SE NE Sec. 27-34S-32W Seward Co., Kansas
8-5/8" @ 1500' w/600 sax cement	COMENCED:	October 26, 1969	
TOTAL DEPTH: 4575'	COMPLETED:	November 5, 1969	ELEVATION: 2742 KB


<u>FORMATION</u>	<u>FROM</u>	<u>TO</u>	<u>REMARKS</u>
Surface Soil	0	282	
Sand, Red Bed & Gyp	282	835	
Red Bed	835	960	
Sand	960	1448	
Anhydrite	1448	1562	
Shale	1562	1845	
Shale & Lime	1845	2447	
Lime & Shale	2447	3752	
Shale	3752	3960	
Shale & Lime	3960	4553	
Lime	4553	4575	D&A

RECEIVED  
STATE CORPORATION COMMISSION  
NOV 17 1969  
CONSERVATION DIVISION  
Wichita, Kansas

I certify that this is a true and correct copy of the above log to the best of my knowledge.

SAGE DRILLING CO., INC.

By Wayne W. Kahmeyer  
Wayne W. Kahmeyer



Subscribed and sworn to before me this 13th day of November, 1969.

Louise K. Whitted  
Louise K. Whitted, Notary Public

My commission expires:  
November 26, 1970.