

15-063-20464-00-00

STATE OF KANSAS
STATE CORPORATION COMMISSION

Form CP-4

Give All Information Completely
Make Required Affidavit
Mail or Deliver Report to:
Conservation Division
State Corporation Commission
P. O. Box 17027
Wichita, Kansas 67217
NORTH

WELL PLUGGING RECORD

Gove

County, Sec. 17 Twp. 14 Rge. 28W (E) (W)

Location as "NE/CNW/SW" or footage from lines NE SE SW

Lease Owner DONALD C. SLAWSON

Lease Name Heard 'A' Well No. 3

Office Address 200 Douglas Building Wichita, Kansas 67202

Character of Well (completed as Oil, Gas or Dry Hole) Dry Hole

Date well completed April 23, 19 80

Application for plugging filed April 23, 19 80

Application for plugging approved April 23, 19 80

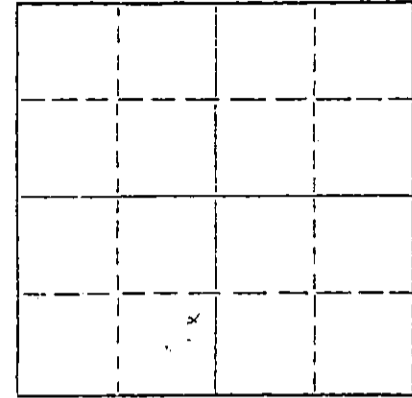
Plugging commenced April 23, 19 80

Plugging completed April 23, 19 80

Reason for abandonment of well or producing formation Dry Hole

If a producing well is abandoned, date of last production 19

Was permission obtained from the Conservation Division or its agents before plugging was commenced? Yes



Locate well correctly on above Section Plat

Name of Conservation Agent who supervised plugging of this well Gilbert Balthazor

Producing formation Depth to top Bottom Total Depth of Well 4450 Feet

Show depth and thickness of all water, oil and gas formations.

OIL, GAS OR WATER RECORDS

CASING RECORD

FORMATION	CONTENT	FROM	TO	SIZE	PUT IN	PULLED OUT
	390.29'	surface	398'	8 5/8"		

Describe in detail the manner in which the well was plugged, indicating where the mud fluid was placed and the method or methods used in introducing it into the hole. If cement or other plugs were used, state the character of same and depth placed, from feet to feet for each plug set.

1st plug @ 900' w/60 sx
2nd plug @ 1100' w/30 sx
Solid Bridge @ 40' w/10 sx
5 sx in Rat Hole

THE STATE OF KANSAS
WELL CORPORATION COMMISSION

MAY 18 1980
6-18-80
CONSERVATION DIVISION

Name of Plugging Contractor SLAWSON DRILLING CO., INC. (If additional description is necessary, use BACK of this sheet)
Address 200 Douglas Building Wichita, Kansas 67202

STATE OF KANSAS, COUNTY OF SEDGWICK, SS.

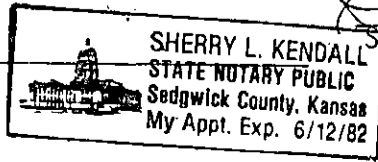
JAMES C. REMSBERG (employee of owner) or (owner or operator) of the above-described well, being first duly sworn on oath, says: That I have knowledge of the facts, statements, and matters herein contained and the log of the above-described well as filed and that the same are true and correct. So help me God.

(Signature) James C. Remsberg
JAMES C. REMSBERG, Engineer

200 Douglas Building Address Wichita, Kansas 67202

SUBSCRIBED AND SWORN TO before me this 29th day of May, 19 80

My commission expires 6/12/82



Sherry L. Kendall
SHERRY L. KENDALL, Notary Public.

WELL LOG

OPERATOR: DONALD C. SLAWSON
 200 DOUGLAS BUILDING
 WICHITA, KANSAS 67202

LEASE: #3 Heard 'A'
 NE SE SW Sec. 17-14-28W
 Gove County, Kansas

CONTRACTOR: SLAWSON DRILLING COMPANY, INC.
 200 DOUGLAS BUILDING
 WICHITA, KANSAS 67202

COMMENCED: April 11, 1980

COMPLETED: April 23, 1980

CASING: Surface - 8 5/8" @ 398' w/250 sx 60/40 poz

0 - 400 Shale
 400 - 1575 Sand and shale
 1575 - 1665 Shale and gyp
 1665 - 1875 Sand streaks
 1875 - 2104 Shale
 2104 - 2148 Anhydrite
 2148 - 2530 Shale and shells
 2530 - 2750 Shale
 2750 - 3958 Lime and shale
 3958 - 4390 Lime
 4390 - 4435 Lime and dolomite
 4435 - 4450 Lime
 4450 RTD

RECEIVED
STATE CORPORATION COMMISSION

JUN 18 1980

STATE OF KANSAS)
)
 COUNTY OF SEDGWICK) SS.


CONSERVATION DIVISION
Wichita, Kansas

I, JAMES C. REMSBERG, OF THE SLAWSON DRILLING COMPANY, INC.
 UPON OATH STATE THAT THE ABOVE AND FOREGOING IS A TRUE AND CORRECT COPY OF THE
 LOG OF THE #3 Heard 'A' TEST.

James C. Remsberg

 JAMES C. REMSBERG

SUBSCRIBED AND SWORN TO BEFORE ME THIS 29th DAY OF May, 1980.



Sherry L. Kendall

 SHERRY L. KENDALL, Notary Public

MY COMMISSION EXPIRES : 6/12/82