

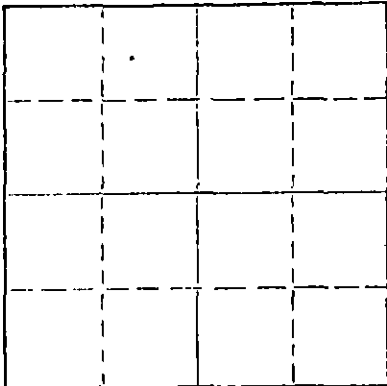
STATE OF KANSAS  
STATE CORPORATION COMMISSION

Form CP-4

Give All Information Completely  
Make Required Affidavit  
Mail or Deliver Report to:  
Conservation Division  
State Corporation Commission

WELL PLUGGING RECORD

P. O. Box 17027  
Wichita, Kansas 67217  
NORTH



Locate well correctly on above  
Section Plat

Clark County, Sec. 5 Twp. 35S Rge. (E) 22W (W)  
Location as "NE/CNW&SW" or footage from lines C NW SE  
Lease Owner Robert L. Haynie  
Lease Name Tuttle Well No. 3  
Office Address 4155 E. Jewell Ave., Denver, Colorado 80222  
Character of Well (completed as Oil, Gas or Dry Hole) Dry Hole  
Date well completed 6-16 1974  
Application for plugging filed 6-16 1974  
Application for plugging approved 6-16 1974  
Plugging commenced 6-15 1974  
Plugging completed 6-16 1974  
Reason for abandonment of well or producing formation Dry Hole

If a producing well is abandoned, date of last production None 19  
Was permission obtained from the Conservation Division or its agents before plugging was commenced? Yes

Name of Conservation Agent who supervised plugging of this well Edgar Eaves  
Producing formation \_\_\_\_\_ Depth to top \_\_\_\_\_ Bottom \_\_\_\_\_ Total Depth of Well 5700 Feet  
Show depth and thickness of all water, oil and gas formations.

OIL, GAS OR WATER RECORDS

CASING RECORD

FORMATION	CONTENT	FROM	TO	SIZE	PUT IN	PULLED OUT
		0'	637'	8 5/8	637'	None

Describe in detail the manner in which the well was plugged, indicating where the mud fluid was placed and the method or methods used in introducing it into the hole. If cement or other plugs were used, state the character of same and depth placed, from \_\_\_\_\_ feet to \_\_\_\_\_ feet for each plug set.

Plugged with 35 sacks @ 635', with 15 sacks @ 40'  
1 sack in rat hole, 1 sack in mouse hole. Plugged  
at 3:00 a.m. 6-16-74

RECEIVED  
STATE CORPORATION COMMISSION  
JUL 3 1974  
CONSERVATION DIVISION  
Wichita, Kansas

(If additional description is necessary, use BACK of this sheet)  
Name of Plugging Contractor DaMac Drilling Company, Inc.  
Address Box 1164, Great Bend, Kansas 67530

STATE OF Kansas, COUNTY OF Barton, ss.

well, being first duly sworn on oath, says: That I have knowledge of the facts, statements, and matters herein contained and the log of the above-described well as filed and that the same are true and correct. So help me God.

CHARLENE M. MARKER  
NOTARY PUBLIC  
Barton County, Kansas  
My Commission Expires  
September 13, 1977

(Signature) Martha J. McKown  
Martha J. McKown  
Box 1164, Great Bend, Kansas 67530  
(Address)

SUBSCRIBED AND SWORN TO before me this 18th day of June, 1974

My commission expires September 13, 1977  
Charlene M. Marker  
Notary Public.

# WELL LOG

COMPANY Robert L. Haynie

BEC. 5 T. 35 R. 22

FARM Tuttle

NO. 3

LOC. C NW SE


TOTAL DEPTH 5700' TD

COUNTY Clark, Kansas

COMM. 5-29-74

COMP. 6-16-74

CONTRACTOR DaMac Drilling Company, Inc.



CASING

8 5/8" @ 637 w/ 400 sx

ELEVATION

PRODUCTION D & A

FIGURES INDICATE BOTTOM OF FORMATIONS


- 1261 Shale
- 1564 Shale & Lime
- 2475 Lime & Shale
- 2640 Shale & Lime
- 2813 Lime & Shale
- 4432 Lime
- 4695 KC Lime
- 4757 Lime
- 5198 Lime & Shale
- 5258 Lime
- 5513 Lime & Shale
- 5685 Lime
- 5700 RTD

RECEIVED  
 STATE CORPORATION COMMISSION  
 JUL 3 1974  
 CONSERVATION DIVISION  
 Wichita, Kansas

State of Kansas }  
 County of Barton } SS

I, Karen K. Hickerson of DaMac Drilling Company, Inc.

upon oath state the above and foregoing is a true and correct copy of the log of the Tuttle No. 3 well.


 CHARLENE M. MARKER  
 NOTARY PUBLIC  
 Barton County, Kansas  
 My Commission Expires  
 September 13, 1977

Karen K. Hickerson

Subscribed and sworn to before me this 21 st day of June 19 74

My Commission Expires: September 13, 1977

Charlene M. Marker  
 NOTARY PUBLIC

# WELL LOG

COMPANY Robert L. Haynie

SEC. 5 T. 35 R. 22

FARM Tuttle

NO. 3

LOC. C NW SE


TOTAL DEPTH 5700' TD

COUNTY Clark, Kansas

COMM. 5-29-74

COMP. 6-16-74

CONTRACTOR DaMac Drilling Company, Inc.



CASING

8 5/8" @ 637 w/ 400 sz

ELEVATION

PRODUCTION D & A

FIGURES INDICATE BOTTOM OF FORMATIONS

- 1261 Shale
- 1564 Shale & Lime
- 2475 Lime & Shale
- 2640 Shale & Lime
- 2813 Lime & Shale
- 4432 Lime
- 4695 KC Lime
- 4757 Lime
- 5198 Lime & Shale
- 5258 Lime
- 5513 Lime & Shale
- 5685 Lime
- 5700 RTD

State of Kansas }  
 County of Barton } ss

I, Karen K. Hickerson of DaMac Drilling Company, Inc.

upon oath state the above and foregoing is a true and correct copy of the log of the Tuttle No. 3 well.

CHARLENE M. MARKER  
 NOTARY PUBLIC  
 Barton County, Kansas  
 My Commission Expires  
 September 13, 1977



Karen K. Hickerson

Subscribed and sworn to before me this 21 st day of June 1974

My Commission Expires: September 13, 1977

Charlene M. Marker  
NOTARY PUBLIC