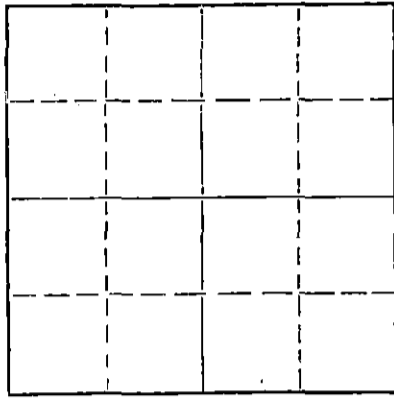


Give All Information Completely  
Make Required Affidavit  
Mail or Deliver Report to:  
Conservation Division  
State Corporation Commission  
211 No. Broadway  
Wichita, Kansas

WELL PLUGGING RECORD

NORTH



Locate well correctly on above  
Section Plat

Meade County. Sec. 6 Twp. 35S Rge. 27W (E) (W)  
Location as "NE/CNW/SW" or footage from lines. C NW SE  
Lease Owner. Imperial Oil Company  
Lease Name. THONHOFF "D" Well No. 1  
Office Address. 780 Fourth National Bldg., Wichita, Ks.  
Character of Well (completed as Oil, Gas or Dry Hole) Dry  
Date well completed 6-26-64 19  
Application for plugging filed 6-26-64 19  
Application for plugging approved 6-26-64 19  
Plugging commenced 6-26-64 19  
Plugging completed 6-26-64 19  
Reason for abandonment of well or producing formation No commercial quantities of oil found.  
If a producing well is abandoned, date of last production - - - 19  
Was permission obtained from the Conservation Division or its agents before plugging was commenced? Yes

Name of Conservation Agent who supervised plugging of this well Hugh E. Scott  
Producing formation - - - Depth to top - - - Bottom - - - Total Depth of Well 3300 Feet  
Show depth and thickness of all water, oil and gas formations.

OIL, GAS OR WATER RECORDS

CASING RECORD

FORMATION	CONTENT	FROM	TO	SIZE	PUT IN	PULLED OUT
	Surface Casing			8-5/8"	1275'	Not pulled

Describe in detail the manner in which the well was plugged, indicating where the mud fluid was placed and the method or methods used in introducing it into the hole. If cement or other plugs were used, state the character of same and depth placed, from - - - feet to - - - feet for each plug set.

Set first plug at 700 ft. with 35 sacks cement;

Set second plug at 60 ft. with 15 sacks cement.

RECEIVED  
STATE CORPORATION COMMISSION

JUL 20 1964

CONSERVATION DIVISION  
Wichita, Kansas

(If additional description is necessary, use BACK of this sheet)  
Name of Plugging Contractor. Imperial Oil of Kansas, Inc.  
Address. Box 784, Great Bend, Kansas

STATE OF KANSAS, COUNTY OF SEDGWICK, ss.  
Raymond R. Dombaugh (employee of owner) or (owner/contractor) of the above-described well, being first duly sworn on oath, says: That I have knowledge of the facts, statements, and matters herein contained and the log of the above-described well as filed and that the same are true and correct. So help me God.

(Signature) Raymond R. Dombaugh  
780 Fourth National Bldg., Wichita, Ks.  
(Address)

SUBSCRIBED AND SWORN to before me this 14th day of July, 1964

My commission expires July 5, 1966

Bette J. Silcott  
Bette J. Silcott, Notary Public.

DRILLER'S LOG

Imperial Oil Company  
780 Fourth National Bldg.  
Wichita, Kansas

THONHOFF "D" NO. 1  
C NW SE, Sec.6-35S-27W  
Meade County, Kansas

Total Depth: 3300 ft.  
Elevation: 2349 KB  
Commenced: 6-17-64  
Production: Dry  
Contractor: Chemical & Technical Services, Inc.  
Hill City, Kansas

**RECEIVED**  
STATE CORPORATION COMMISSION

JUL 20 1964

CONSERVATION DIVISION  
Wichita, Kansas


Casing Record: Ran 1275 ft. surface casing. Cemented with 200 sacks  
Posmix, 2% CC, 200 sacks Sunset.

Figures indicate bottom of formation:

		<u>TOPS</u>	
Clay, Shale & Shells	1085'	Anhydrite	1239 (#1110)
Shale & Red Bed	1239'	Winfield	2713 (- 364)
Anhydrite	1267'	Council Grove	3061 (- 712)
Lime Streaks - Anhydrite	1302'		
Shale-Red Bed	1580'	Rotary Total Depth:	3300 (- 951)
Shale	2040'		
Shale & Lime Streaks	2203'		
Shale & Lime	2914'		
Shale & Chalk	2952'		
Lime	3150'		

We hereby certify this to be a correct and accurate log of the above described well, as shown on the daily drilling reports.


IMPERIAL OIL COMPANY

  
Raymond R. Dombaugh

Subscribed and sworn to before me this 14th day of July, 1964.

My commission expires:

July 5, 1966

  
Bette J. Silcott, Notary Public