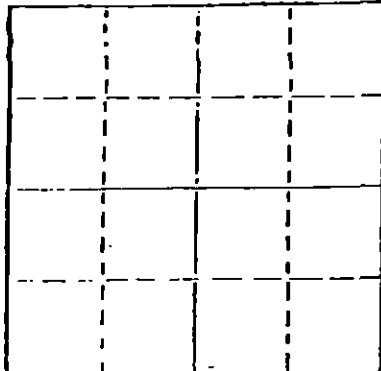


STATE OF KANSAS
STATE CORPORATION COMMISSION

WELL PLUGGING RECORD

Give All Information Completely
Make Required Affidavit
Mail or Deliver Report to
Conservation Division
State Corporation Comm.
245 North Water
Wichita, KS 67202

Locate well correctly on above
Section Plot

Meade County, Sec. 1 Twp. 35S Rge. 27W E/W
Location as "NE/CNW $\frac{1}{4}$ SW $\frac{1}{4}$ " or footage from lines
SE Corner of captioned section

Lease Owner Zinke and Trumbo Ltd.

Lease Name Smith Well No. 1-1

Office Address Grantson Bldg. Suite 220, 111 W. 5th, Tulsa,

Character of Well (Completed as Oil, Gas or Dry Hole) OK
Dry Hole 74103

Date Well completed 12-19-84 19

Application for plugging filed 12-18-84 19

Application for plugging approved 12-18-84 19

Plugging commenced 12-19-84 19

Plugging completed 4:30A 12-19-84. 19

Reason for abandonment of well or producing formation
DryIf a producing well is abandoned, date of last production
19Was permission obtained from the Conservation Division or
its agents before plugging was commenced? YesName of Conservation Agent who supervised plugging of this well Bob Tarbutton
Producing formation Depth to top Bottom Total Depth of Well 6300

Show depth and thickness of all water, oil and gas formations.

OIL, GAS OR WATER RECORDS

CASING RECORD

FORMATION	CONTENT	FROM	TO	SIZE	PUT IN	PULLED OUT
		0	1539	8 5/8		

Describe in detail the manner in which the well was plugged, indicating where the mud fluid
was placed and the method or methods used in introducing it into the hold. If cement or other
plugs were used, state the character of same and depth placed, from feet to
feet for each plug set. Plugged:

50 sacks at 1590

40 sacks at 660

10 sacks at 40

15 sacks in rathole; 10 sacks in mousehole

Completed 4:30AM 12-19-84

Howco Cementing

(If additional description is necessary, use BACK of this sheet)

Name of Plugging Contractor DaMac Drilling Inc.

STATE OF Kansas COUNTY OF Barton, ss.

Elizabeth Miller

(employee of owner) or (owner or operator)

of the above-described well, being first duly sworn on oath, says: That I have knowledge of
the facts, statements, and matters herein contained and the log of the above-described well
as filed and that the same are true and correct. So help me God.

(Signature)

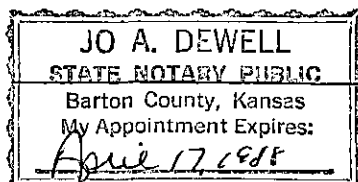
Elizabeth Miller

Box 1164, Great Bend, KS 67530

(Address)

SUBSCRIBED AND SWORN TO before me this 21st day of December, 1984

My commission expires



Do A. Dewell

Notary Public.

RECEIVED
STATE CORPORATION COMMISSION

DEC 28 1984

CONSERVATION DIVISION
Wichita, Kansas

15-119-20689-0000

WELL LOG

Company: Zinke and Trumbo Ltd.

Sec: 1 T. 35S R. 27W

Farm: Smith

No. 1-1

Loc. SE Corner


Total Depth: 6300' RTD

County: Meade, Kansas

Comm. 12-3-84

Comp. 12-19-84

Contractor: DaMac Drilling Inc.



Casing: 16" conductor casing set @ 110 KB

8 5/8 set @ 1539

Elevation:

Production: P & A

Figures Indicate Bottoms of Formations

Surface	0	to	110
Redbed	110	to	1558
Shale	1558	to	2745
Lime & Shale	2745	to	6300 RTD

State of Kansas
County of Barton } KS

I, Elizabeth Miller of DaMac Drilling Inc.

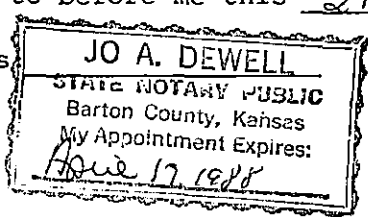
upon oath state the above and foregoing is true and correct copy of the log of the
Smith #1-1 well.

Elizabeth Miller

Subscribed and sworn to before me this 21st day of December 19 84.

My Commission Expires

Jo A Dewell



RECEIVED
STATE CORPORATION COMMISSION

DEC 28 1984

CONSERVATION DIVISION
Wichita, Kansas