

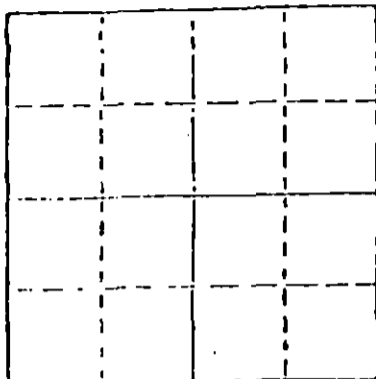
STATE OF KANSAS  
STATE CORPORATION COMMISSION

WELL PLUGGING RECORD

Give All Information Completely  
Make Required Affidavit  
Mail or Deliver Report to  
Conservation Division  
State Corporation Comm.  
245 North Water  
Wichita, KS 67202

Meade County. Sec. 11 Twp. 35 Rge. 26 E/W  
Location as "NE/CNW $\frac{1}{4}$ SW $\frac{1}{4}$ " or footage from lines \_\_\_\_\_

Lease Owner Calvin Exploration, Inc.  
Lease Name Smith Well No. 1  
Office Address 1125 - 17th St. Su.2000 Denver, Co.  
Character of Well (Completed as Oil, Gas or Dry Hole) \_\_\_\_\_  
Dry Hole



Locate well correctly on above  
Section Plot

Date Well completed September 4, 1980  
Application for plugging filed September 3, 1980  
Application for plugging approved September 3, 1980  
Plugging commenced September 3, 1980  
Plugging completed September 4, 1980  
Reason for abandonment of well or producing formation \_\_\_\_\_  
dry hole

If a producing well is abandoned, date of last production \_\_\_\_\_  
19\_\_

Was permission obtained from the Conservation Division or  
its agents before plugging was commenced? yes

Name of Conservation Agent who supervised plugging of this well Clarence Thomas  
Producing formation \_\_\_\_\_ Depth to top \_\_\_\_\_ Bottom \_\_\_\_\_ Total Depth of Well 6300  
Show depth and thickness of all water, oil and gas formations.


OIL, GAS OR WATER RECORDS

CASING RECORD

FORMATION	CONTENT	FROM	TO	SIZE	PUT IN	PULLED OUT
	Surface Casing	75	1126	8 5/8"	1126'	none
	Cond. Pipe	0	75'		75'	none

Describe in detail the manner in which the well was plugged, indicating where the mud plug was placed and the method or methods used in introducing it into the hole. If cement or other plugs were used, state the character of same and depth placed, from \_\_\_\_\_ feet to \_\_\_\_\_ feet for each plug set.

Plugged with 60 sacks cement at 1200'  
25 sacks at 600', 10 sacks at 40',  
5 sacks in rat hole. Job completed  
12:30 AM - September 4, 1980



(If additional description is necessary, use BACK of this sheet)

Name of Plugging Contractor Search Drilling Co.

STATE OF Kansas COUNTY OF Sedgwick, ss.  
W. G. Dressen (employee of owner) or (owner or operator)  
of the above-described well, being first duly sworn on oath, says: That I have knowledge of  
the facts, statements, and matters herein contained and the log of the above-described well  
is filed and that the same are true and correct. So help me God.

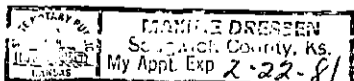
(Signature) [Signature]  
Wichita, Kansas

(Address)

SUBSCRIBED AND SWORN TO before me this 10th day of September, 1980

[Signature]  
Maxine Dresser Notary Public.

My commission expires February 22, 1981



DRILLERS LOGSmith #1-11

CASING RECORD:  
8 5/8" set at 1126'  
w/ 1032 sacks cement

OPERATOR: Calvin Exploration, Inc.

DESCRIPTION:

CONTRACTOR: Search Drilling Co.

Section 11-35S-26W  
Meade County, Kansas

TOTAL DEPTH:

COMMENCED: August 22, 1980

6300'


COMPLETED: September 4, 1980

<u>FORMATION</u>	<u>TO</u>	<u>FROM</u>	<u>REMARKS</u>
Conductor Pipe	0	75	
Red Bed	75	749	
Red Bed & Lime	749	1162	
Red Bed, Lime and Shale	1162	1375	
Lime and Shale	1375	4177	
Lime and Shale	4177	5390	
Lime and Shale	5390	6064	
Lime and Shale	6064	6300	D&A

RECEIVED  
STATE CORPORATION COMMISSION  
SEP 11 1980  
CONSERVATION DIVISION  
Wichita, Kansas

I certify that this is a true and correct copy of the above log to the best of my knowledge.

SEARCH DRILLING CO.

  
W. G. Dressen

Subscribed and sworn to before me this 10th day of September, 1980.

My appointment expires:  
February 22, 1981

  
Maxine Dressen Notary Public