


15-119-20124-0000

STATE OF KANSAS  
STATE CORPORATION COMMISSION

Form CP-4

Give All Information Completely  
Make Required Affidavit  
Mail or Deliver Report to:  
Conservation Division  
State Corporation Commission  
P. O. Box 17027  
Wichita, Kansas 67217  
NORTH

WELL PLUGGING RECORD



Locate well correctly on above Section Plat

Meade County, Sec. 11 Twp. 35S Rge. 26W (E) (W)  
Location as "NE/CNW/SW" or footage from lines C N/2 SW/4

Lease Owner Hoover & Bracken Oil Properties, Inc.

Lease Name Frame Well No. 1

Office Address 3232 Liberty Tower - 100 Broadway - Oklahoma City, Ok. 73102

Character of Well (completed as Oil, Gas or Dry Hole) Dry Hole

Date well completed 1-29-73 19

Application for plugging filed 1-29-73 19

Application for plugging approved 1-29-73 19

Plugging commenced 1-29-73 19

Plugging completed 1-29-73 19

Reason for abandonment of well or producing formation commercial quantities of oil not found

If a producing well is abandoned, date of last production 19

Was permission obtained from the Conservation Division or its agents before plugging was commenced? yes

Name of Conservation Agent who supervised plugging of this well Edgar Eaves - Sublette, Kansas

Producing formation Depth to top Bottom Total Depth of Well 6128 Feet

Show depth and thickness of all water, oil and gas formations.

OIL, GAS OR WATER RECORDS

CASING RECORD

FORMATION	CONTENT	FROM	TO	SIZE	PUT IN	PULLED OUT
				20"	85'	
				8 5/8"	1329'	

Describe in detail the manner in which the well was plugged, indicating where the mud fluid was placed and the method or methods used in introducing it into the hole. If cement or other plugs were used, state the character of same and depth placed, from feet to feet for each plug set.

Mudded back to 100' w/ 35 sx.  
Solid bridge to 45' w/ 15 sx.

RECEIVED  
STATE CORPORATION COMMISSION

APR 16 1973

CONSERVATION DIVISION  
Wichita, Kansas

(If additional description is necessary, use BACK of this sheet)  
Name of Plugging Contractor Rains & Williamson Oil Co., Inc.  
Address 435 Page Court, 220 W. Douglas, Wichita, Kansas 67202

STATE OF KANSAS, COUNTY OF SEDGWICK, ss.  
Wilson Rains, President of Rains & Williamson Oil Co., Inc. (employee of owner) or (owner or operator) of the above-described well, being first duly sworn on oath, says: That I have knowledge of the facts, statements, and matters herein contained and the log of the above-described well as filed and that the same are true and correct. So help me God.

(Signature) Wilson Rains  
435 Page Court, 220 W. Douglas, Wichita, Kansas 67202  
(Address)



Sworn to before me this 7th day of February 1973  
October 4, 1975  
Juanita M. Green  
Notary Public.

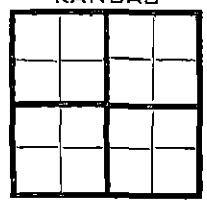
15-119-20124-0000

# WELL LOG

COMPANY Hoover & Bracken Oil Properties, Inc.  
 FARM Frame NO. 1  
 RIG. NO. 2  
 TOTAL DEPTH 6128  
 COMM. 1-15-73 COMP. 1-29-73  
 CONTRACTOR Rains & Williamson Oil Co., Inc.

SEC. 11 T. 35S R. 26W  
 LOC. C N/2 SW/4

COUNTY Meade  
 KANSAS



CASING  
 20" @ 85' w/ 10  
 15 250 sx. 8 5/8" @ 1329' w/ 500 sx. lightweight, 2% cc., + ELEVATION  
 12 common, 6 150 sx. common, 3% cc.  
 13 2% cc. 5

PRODUCTION D & A

FIGURES INDICATE BOTTOM OF FORMATIONS

Surface	84
Red Bed	1255
Anhydrite and Red Bed	1375
Shale	2225
Lime and Shale	2900
Shale and Lime	3090
Lime and Shale	3943
Shale	4445
Shale and Lime	4500
Lime and Shale	5511
Lime	5724
Lime and Shale	5829
Lime	5962
Shale and Lime	5990
Lime	6128
<u>Rotary Total Depth</u>	<u>6128</u>


RECEIVED  
 STATE CORPORATION COMMISSION  
 APR 16 1973  
 CONSERVATION DIVISION  
 Wichita, Kansas

State of Kansas  
 County of Sedgwick } ss:

I, Wilson Rains, President of the Rains & Williamson Oil Co., Inc. Company

upon oath state that the above and foregoing is a true and correct copy of the log of the Frame #1 well.

*Wilson Rains*  
 Wilson Rains



Subscribed and sworn to before me this 7th day of February 1973

My Commission Expires: October 4, 1975

*Juanita M. Green*  
 NOTARY PUBLIC  
 Juanita M. Green