

WELL PLUGGING RECORD

Give All Information Completely
Make Required Affidavit
Mail or Deliver Report to:
Conservation Division
State Corporation Commission
212 No. Market
Wichita, Kansas

Morton

County. Sec. 7 Twp. 34S Rge. (E) 43 (W)

Location as "NE/CNW/SW" or footage from lines 510' FWL & 666' FSL of NW/4

Lease Owner Midwest Oil Corporation

Lease Name Interstate Cattle Loan Company Well No. 1

Office Address 1700 Broadway, Denver, Colorado 80202

Character of Well (completed as Oil, Gas or Dry Hole) Dry Hole

Date well completed September 4 19 69

Application for plugging filed September 4 19 69

Application for plugging approved September 4 19 69

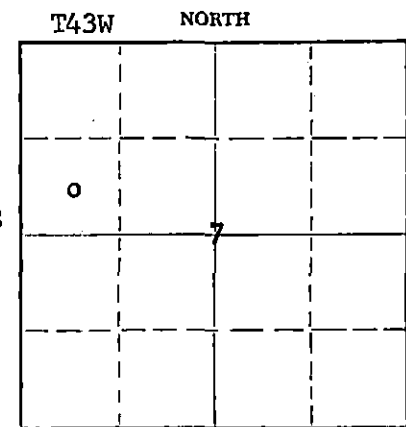
Plugging commenced September 4 19 69

Plugging completed September 4 19 69

Reason for abandonment of well or producing formation Dry Hole

If a producing well is abandoned, date of last production _____ 19 _____

Was permission obtained from the Conservation Division or its agents before plugging was commenced? Yes



Locate well correctly on above Section Plat

Name of Conservation Agent who supervised plugging of this well Hugh E. Scott, Liberal, Kansas

Producing formation _____ Depth to top _____ Bottom _____ Total Depth of Well 4811 Feet

Show depth and thickness of all water, oil and gas formations.

OIL, GAS OR WATER RECORDS

CASING RECORD

FORMATION	CONTENT	FROM	TO	SIZE	PUT IN	PULLED OUT
				13 3/8"	589'	None
				8 5/8"	1369'	None

Describe in detail the manner in which the well was plugged, indicating where the mud fluid was placed and the method or methods used in introducing it into the hole. If cement or other plugs were used, state the character of same and depth placed, from _____ feet to _____ feet for each plug set.

DRILLING MUD FROM 4811' to 900'
CEMENT FROM 900' to 800' With 35 Sacks Cement
Drilling Mud from 800' to 45'
CEMENT from 45' to 0' With 15 Sacks Cement

Job completed @ 5:30 P.M. - September 4, 1969

RECEIVED
STATE CORPORATION COMMISSION
OCT 13 1969
CONSERVATION DIVISION
Wichita, Kansas

(If additional description is necessary, use BACK of this sheet)
Name of Plugging Contractor Earl F. Wakefield
Address 300 West Douglas - Suite 500, Wichita, Kansas 67202


STATE OF Colorado City and COUNTY OF Denver, ss.

James R. Nolan (employee of owner) or (owner or operator) of the above-described well, being first duly sworn, on oath, says: That I have knowledge of the facts, statements, and matters herein contained and the log of the above-described well as filed and that the same are true and correct. So help me God.

(Signature) James R. Nolan

1700 Broadway, Denver, Colorado, 80202
(Address)

Subscribed and Sworn to before me this 10 day of October, 19 69



My commission expires _____

Dorothy M. Dowdall
Notary Public.

LEASE: INTERSTATE CATTLE LOAN CO. #1 LOCATION: 510'FWL & 666'FSL of NW/4
 OWNER: MIDWEST OIL CORPORATION SECTION 7-34S-43W
 COM: EARL F. WAKEFIELD MORTON COUNTY, KANSAS
 COM: 8-17-69 CASING: 13 9/8" SET @ 587'
 COMP: 9-4-69 8 5/8" SET @ 1369'

Sand & Clay	330
Red Bed	480
Shale & Shells	845
Anhydrite - Shale - Sand	1035
Sand & Shale	1085
Sand & Red Bed	1365
Anhydrite	1369
Anhydrite - Shale	1770
Shale & Shells	2456
Lime & Shale	2881
Lime	3435
Lime & Shale	3585
Lime	3735
Lime & Shale	4107
Lime	4450
Lime & Shale	4467
Shale & Sand	4482
Shale & Lime	4530
Shale	4657
Lime - Shale	4707
Sand	4811
R.T.D.	4811

RECEIVED
 STATE CORPORATION COMMISSION
 OCT 13 1969
 CONSERVATION DIVISION
 Wichita, Kansas

STATE OF KANSAS)
 SEDGWICK COUNTY)


ss.

I, GORDON L. KOELLING, DO HEREBY CERTIFY THAT THIS IS A TRUE AND CORRECT COPY OF THE DRILLER'S LOG ON THE INTERSTATE CATTLE LOAN CO. No. 1, LOCATED 510' FWL & 666' FSL of NW/4 OF SECTION 7-34S-43W, MORTON COUNTY, KANSAS, AS SHOWN BY THE DAILY DRILLING REPORTS.

EARL F. WAKEFIELD

BY Gordon L. Koelling
 Gordon L. Koelling

Witnessed and sworn to before me this 12th Day of September, 1969.



Carol Jean Noel
 Carol Jean Noel
 Notary Public