

STATE OF KANSAS
STATE CORPORATION COMMISSION

Give All Information Completely
Make Required Affidavit
Mail or Deliver Report to:
Conservation Division
State Corporation Commission
P. O. Box 17027

WELL PLUGGING RECORD

Wichita, Kansas 67217
NORTH

Clarke County, Sec 13 Twp 35S Rge 25W (E) (W)

Location as "NE/CNWxSWx" or footage from lines 660' FNL & 660' FWL

Lease Owner COTTON PETROLEUM CORPORATION

Lease Name Theis A-1 Well No. 1

Office Address 2121 South Columbia, Suite 600, Tulsa, Oklahoma

Character of Well (completed as Oil, Gas or Dry Hole) Dry Hole

Date well completed 1/1/74 19

Application for plugging filed 1-1-74 19

Application for plugging approved 1-1-74 19

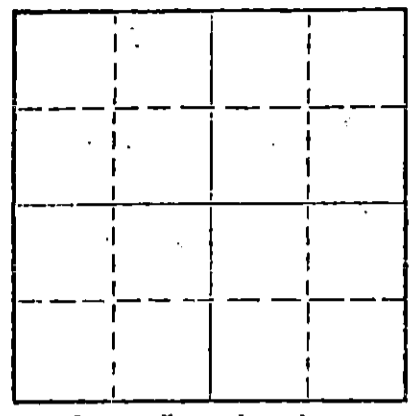
Plugging commenced 1-3-74 19

Plugging completed 1-3-74 19

Reason for abandonment of well or producing formation Dry Hole

If a producing well is abandoned, date of last production 19

Was permission obtained from the Conservation Division or its agents before plugging was commenced? Yes



Locate well correctly on above Section Plat

Name of Conservation Agent who supervised plugging of this well

Producing formation Depth to top Bottom Total Depth of Well 6110' Feet

Show depth and thickness of all water, oil and gas formations.

OIL, GAS OR WATER RECORDS

CASING RECORD

FORMATION	CONTENT	FROM	TO	SIZE	PUT IN	PULLED OUT
				8-5/8"	SIS-666'	0

Describe in detail the manner in which the well was plugged, indicating where the mud fluid was placed and the method or methods used in introducing it into the hole. If cement or other plugs were used, state the character of same and depth placed, from feet to feet for each plug set.

Plugged w/45 sks @ 4500 - 4600'
w/35 sks @ 400 - 500'
15 sks @ 45 - 3'
5 sks Rat Hole
5 sks Mouse Hole
Plugged 9:30 p.m. - 1-3-74


STATE RECEIVED
FEB 13 1974
CONSERVATION DIVISION
Wichita, Kansas

Name of Plugging Contractor Bryan Jackson
Address Liberal, Kansas

STATE OF Kansas, COUNTY OF Sedgwick ss.

(employee of owner) or (owner or operator) of the above-described well, being first duly sworn on oath, says: That I have knowledge of the facts, statements, and matters herein contained and the log of the above-described well as filed and that the same are true and correct. So help me God.

(Signature) [Signature]
Suite 400, 111 West Douglas, Wichita, Kansas
(Address)



Subscribed and sworn to before me this 24th day of January, 1974.
My Comm. Expires 8/30/77
Notary Public.

WELL LOG

Company COTTON PETROLEUM CORPORATION

Sec. 13 T.35S R. 25W

Contractor LEBEN DRILLING, INC.

Loc. 660' FNL & 660' FWI

Farm Theis A-1

County Clarke County, Kansas


Total Depth 6110'

Casing 8-5/8" @ ⁵¹⁵ 1666' ⁴⁷⁵ w/450 sx

Commenced 12-16-73

Production


Completed 1-1-74



Figures Indicate Bottom of Formations

0	-	515	Red Bed
515	-	1620	Red Bed & Shale
1620	-	1666	Shale & Lime
1666	-	1763	Shale
1763	-	6110	Shale & Lime


RECEIVED
 STATE CORPORATION COMMISSION
 FEB 13 1974
 CONSERVATION DIVISION
 Wichita, Kansas



State of Kansas
 County of Clarke

SS

I, R. T. Houston of Leben Drilling, Inc., upon oath state that the above and foregoing is a true and correct copy of the log of the Theis A-1 Well.



R. T. Houston
 R. T. Houston
 Operations Manager

Subscribed and sworn to before me this Twenty-fourth day of January, 1974

My Commission Expires: 8/30/77

Donna L. Roush