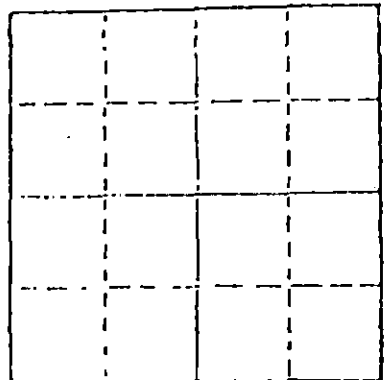


STATE OF KANSAS
STATE CORPORATION COMMISSION

WELL PLUGGING RECORD

Give All Information Completely
Make Required Affidavit
Mail or Deliver Report to
Conservation Division
State Corporation Comm.
245 North Water
Wichita, KS 67202

Meade County, Sec. 1 Twp. 34 Rge. 30 E/W
Location as "NE/CNW/SW" or footage from lines
C N/2 NW
Lease Owner Calvin Exploration, Inc.
Lease Name Schell Well No. 1
Office Address 1125 17th St. Suite 2000 Denver, Colo.
Character of Well (Completed as Oil, Gas or Dry Hole)



Locate well correctly on above Section Plat

Dry Hole
Date Well completed April 26, 1981
Application for plugging filed April 26, 1981
Application for plugging approved April 26, 1981
Plugging commenced April 26, 1981
Plugging completed April 26, 1981
Reason for abandonment of well or producing formation dry hole

If a producing well is abandoned, date of last production 19
Was permission obtained from the Conservation Division or its agents before plugging was commenced? yes

Name of Conservation Agent who supervised plugging of this well
Producing formation Depth to top Bottom Total Depth of Well 6000
Show depth and thickness of all water, oil and gas formations.

OIL, GAS OR WATER RECORDS

CASING RECORD

FORMATION	CONTENT	FROM	TO	SIZE	PUT IN	PULLED OUT
	Surface Casing	0	1572	8 5/8"	1572'	none

Describe in detail the manner in which the well was plugged, indicating where the mud plug was placed and the method or methods used in introducing it into the hold. If cement or other plugs were used, state the character of same and depth placed, from feet to feet for each plug set.

Plugged with 60 sacks at 1500'
25 sacks at 750', 10 sacks at 40',
5 sacks in rat hole. Job completed
at 10:15 PM April 26, 1981

STATE RECEIVED
MAY 1 1981
CONSERVATION DIVISION
Wichita, Kansas

(If additional description is necessary, use BACK of this sheet)
Name of Plugging Contractor Search Drilling Co.

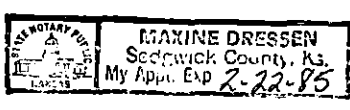
STATE OF Kansas COUNTY OF Sedgwick
N. J. Johnson (employee of owner) or (owner or operator)
of the above-described well, being first duly sworn on oath, says: That I have knowledge of the facts, statements, and matters herein contained and the log of the above-described well is filed and that the same are true and correct. So help me God.

(Signature) N. J. Johnson
Wichita, Kansas (Address)

SUBSCRIBED AND SWORN TO before me this 30th day of April, 1985

Maxine Dressen
Maxine Dressen Notary Public.

My commission expires February 22, 1985



Drillers Log

Schell 1-1

CASING RECORD:
8 5/8" set at 1572'
w/ 800 sacks cement

OPERATOR: Calvin Exploration, Inc.

DESCRIPTION:

CONTRACTOR: Search Drilling Co.

C S/2 NW
Sec. 1-34S-30W
Meade County,
Kansas

TOTAL DEPTH:

COMMENCED: April 9, 1981

6000'

COMPLETED: April 26, 1981

<u>FORMATION</u>	<u>FROM</u>	<u>TO</u>	<u>REMARKS</u>
Sand	0	566	
Red Bed	566	1153	
Red Bed and Lime	1153	1735	
Lime and Shale	1735	6000	
Rotary Total Depth	6000		D&A

I certify that this is a true and correct copy of the above log to the best of my knowledge.

SEARCH DRILLING CO.

N. J. Johnson

N. J. Johnson

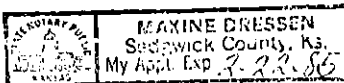
Subscribed and sworn to before me this 30th. day of April, 1981

Maxine Dressen

Maxine Dressen

My appointment expires:

Februaru 22, 1985



RECEIVED
STATE CORPORATION COMMISSION

MAY - 1981

CONSERVATION DIVISION
Wichita, Kansas