


STATE OF KANSAS
STATE CORPORATION COMMISSION
CONSERVATION DIVISION
P. O. BOX 17027
WICHITA, KANSAS 67217

FORM CP-4

WELL PLUGGING RECORD



Locate well correctly on above
Section Plot

Meade County, Sec. 32 Twp. 34 Rge. 29 (E) (W) X
Location as "NE/CNW/SE/SW" or footage from lines NW SW
Lease Owner Beren Corporation
Lease Name Adams Well No. 1-32
Office Address 970 Fourth Financial Center Wichita, Kansas
Character of Well (completed as Oil, Gas or Dry Hole)
Date well completed 19
Application for plugging filed 7-1-75 19
Application for plugging approved 19
Plugging commenced 7-15-75 19
Plugging completed 8-7-75 19
Reason for abandonment of well or producing formation
If a producing well is abandoned, date of last production 19
Was permission obtained from the Conservation Division or its agents before plugging was commenced?

Name of Conservation Agent who supervised plugging of this well Clarence Thomas
Producing formation Depth to top Bottom Total Depth of Well 6270'
Show depth and thickness of all water, oil and gas formations.

OIL, GAS OR WATER RECORDS

CASING RECORD

FORMATION	CONTENT	FROM	TO	SIZE	PUT IN	PULLED OUT
				4 1/2"	6268'	3094.89'
				8 5/8"	1585'	

Describe in detail the manner in which the well was plugged, indicating where the mud fluid was placed and the method or methods used in introducing it into the hole. If cement or other plugs were used, state the character of same and depth placed, from feet to feet for each plug set.

Squeezed bottom hole with 3 sacks hulls and 50 sacks cement.
Squeezed hole with 4 sacks hulls - 15 sacks gel. Released plug 60 sacks cement
55 bbls. fresh water and 1 sack hulls. Displaced with 15 sacks cement.

RECEIVED
STATE CORPORATION COMMISSION


Name of Plugging Contractor Southwest Casing Pulling (If additional description is necessary, use BACK of this sheet)
Address Box 364 Great Bend, Kansas
AUG 11 1975
CONSERVATION DIVISION
Wichita, Kansas

STATE OF Kansas COUNTY OF Barton
Southwest Casing Pulling Co. (employee of owner) or (owner or operator) of the above-described

well, being first duly sworn on oath, says: That I have knowledge of the facts, statements, and matters herein contained and the log of the above-described well as filed and that the same are true and correct. So help me God.

(Signature) W. C. Spencer, Sec
Box 364 Great Bend, Kansas

Subscribed and Sworn to before me this 8 day of August, 1975



24 October 1976
Sidney D. Miller
Notary Public.

NW SW
SECTION 32-34S-29W
MEADE COUNTY, KANSAS

ADAMS WELL NO. 1-32

CONTRACTOR: RINE DRILLING COMPANY

STARTED: FEBRUARY 7, 1975

COMPLETED: FEBRUARY 24, 1975

L O G

Shale & Red Bed 46' - 1586'


Totco - 1/4° @ 506'; 1/4° @ 1138'. Ran 38 jts. 8 5/8" csg. @ 1585' - 5:45 am 2/9/75

Shale & Lime 1586' - 6270'


Totco-3/4° @ 2511'; 1/2° @ 3863'; 1/4° 4520'; 1/4° @ 5087'; 1/2° @ 5580' Ran 169 jts. 4 1/2" csg. @ 6269' @ 7:00 am - 2/24/75

STATE OF KANSAS)
COUNTY OF SEDGWICK) ss

I, E. J. Rine, do hereby certify that the above is a true and accurate log of the Adams Well No. 1-32, located NW of SW of Section 32-34S-29W, Meade County, Kansas.


E. J. Rine, President

Subscribed and sworn to before me this 4th day of March, 1975.


Carol J. Hladik, Notary Public

My commission expires: 10/31/75

RECEIVED
STATE CORPORATION COMMISSION

JUL 2 1975

CONS...