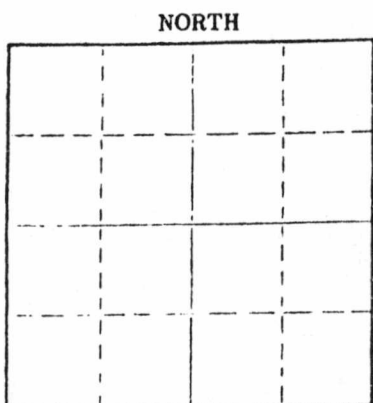


STATE OF KANSAS
STATE CORPORATION COMMISSION
CONSERVATION DIVISION
P. O. BOX 17027
WICHITA, KANSAS 67217

FORM CP-4

WELL PLUGGING RECORD



Meade County, Sec. 31 Twp 34S Rge. 29 (E) W (W)
Location as "NE/CNW/SW" or footage from lines C SW NE
Lease Owner Mountain Petroleum Corporation
Lease Name Adams Well No. 1
Office Address 712 Denver Center, Denver, Colo. 80203
Character of Well (completed as Oil, Gas or Dry Hole) Dry Hole
Date well completed August 3, 1976
Application for plugging filed August 2, 1976
Application for plugging approved August 2, 1976
Plugging commenced August 2, 1976
Plugging completed August 3, 1976
Reason for abandonment of well or producing formation Commercial quantities of oil not found
If a producing well is abandoned, date of last production 19
Was permission obtained from the Conservation Division or its agents before plugging was commenced? Yes

Name of Conservation Agent who supervised plugging of this well Clarence Thomas
Producing formation _____ Depth to top _____ Bottom _____ Total Depth of Well 6240
Show depth and thickness of all water, oil and gas formations.

OIL, GAS OR WATER RECORDS CASING RECORD

FORMATION	CONTENT	FROM	TO	SIZE	PUT IN	PULLED OUT
				8 5/8"	1482'	None

Describe in detail the manner in which the well was plugged, indicating where the mud fluid was placed and the method or methods used in introducing it into the hole. If cement or other plugs were used, state the character of same and depth placed, from _____ feet to _____ feet for each plug set.

Plug set @ 1400' w/ 60 sx.
40' w/ 15 sx.
5 sx. in rathole
5 sx. in mouse hole

RECEIVED
STATE CORPORATION COMMISSION
AUG 23 1976
CONSERVATION DIVISION
Wichita, Kansas

Name of Plugging Contractor Rains & Williamson Oil Co., Inc.
Address 435 Page Court, 220 W. Douglas, Wichita, Kansas 67202

STATE OF KANSAS COUNTY OF SEDGWICK ss.
Wilson Rains, (employee of owner) or (owner or operator) of the above-described well, being first duly sworn on oath, says: That I have knowledge of the facts, statements, and matters herein contained and the log of the above-described well as filed and that the same are true and correct. So help me God.

(Signature) Wilson Rains
220 W. Douglas, Wichita, KS 67202 (Address)

Subscribed AND SWORN TO before me this 4 day of August 1976
My commission expires 10-4-79
Juanita M. Green Notary Public.



WELL LOG


COMPANY Mountain Petroleum Corporation
FARM Adams NO. 1

SEC. 31 T. 34S R. 29W
LOG. C SW NE

RIG. NO. 5
TOTAL DEPTH 6240'
COMM. 7-17-76

COMP. 8-3-76

COUNTY Meade
KANSAS



CONTRACTOR Rains & Williamson Oil Co., Inc.

CASING
20 10
15 5/8" set @ 1482' w/ 600 sx. LW 2%
12 6 & 150 sx. common 3% cc
12 5

ELEVATION 2483 GL
PRODUCTION D & A

FIGURES INDICATE BOTTOM OF FORMATIONS

Sand & red bed	700
Red bed	1367
Shale & anhydrite	1488
Anhydrite & red bed	1823
Red bed	2083
Shale & shells	2251
Shale & lime	2455
Lime & shale	2592
Shale	2745
Lime	3185
Dolomite	3360
Lime	3635
Lime & shale	4165
Shale & lime	4360
Lime & shale	4812
Shale	4934
Lime & shale	5025
Lime	5625
Lime & shale	5860
Lime	6188
Lime & shale	6240
<u>R.T.D.</u>	<u>6240</u>

RECEIVED
STATE CORPORATION COMMISSION

AUG 28 1976


CONSERVATION DIVISION
Wichita, Kansas

State of Kansas
County of Sedgwick) ss:

I, Wilson Rains, President of the Rains & Williamson Oil Co., Inc. Company

upon oath state that the above and foregoing is a true and correct copy of the log of the Adams #1 well.

Wilson Rains
WILSON RAINS



Subscribed and sworn to before me this 4 day of August 19 76

Juanita M. Green
NOTARY PUBLIC
Juanita M. Green