

15-119-20029-0000

STATE OF KANSAS
STATE CORPORATION COMMISSION

Form CP-4

Give All Information Completely
Make Required Affidavit
Mail and Deliver Report to:
Conservation Division
State Corporation Commission
212 No. Market
Wichita, Kansas

WELL PLUGGING RECORD

Meade County, Sec. 29 Twp. 34S Rge. 30W (E) (W)

Location as "NE/CNW&SW" or footage from lines C/SW/NE

Lease Owner Bruce Calder

Lease Name Evans Well No. 1-29

Office Address P.O. Box #7, Spearman, Texas 79081

Character of Well (completed as Oil, Gas or Dry Hole) Dry Hole

Date well completed 6/28 19 69

Application for plugging filed (Called Corp. Comm) 6/29 19 69

Application for plugging approved 6/29 (By Tele. Conv.) 19 69

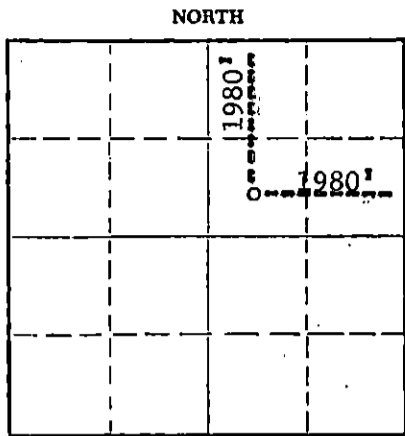
Plugging commenced 6/29 19 69

Plugging completed 6/29 19 69

Reason for abandonment of well or producing formation Dry Hole

If a producing well is abandoned, date of last production None 19

Was permission obtained from the Conservation Division or its agents before plugging was commenced? Yes



Locate well correctly on above Section Plat

Name of Conservation Agent who supervised plugging of this well Edgar Eves

Producing formation none Depth to top - Bottom - Total Depth of Well 6460 Feet

Show depth and thickness of all water, oil and gas formations.

OIL, GAS OR WATER RECORDS

CASING RECORD

FORMATION	CONTENT	FROM	TO	SIZE	PUT IN	PULLED OUT
Tornonto	Oil & Water	4401	4443	8-5/8"	1423	None
Lansing	Oil & Water	4549	4558			
K.C.	Oil & Water	4849	4856			
Keating	Oil & Water	5603	5632			
UpperMorrow	Oil & Water	5799	5870			
Chester	Oil & Water	6176	6209			

Describe in detail the manner in which the well was plugged, indicating where the mud fluid was placed and the method or methods used in introducing it into the hole. If cement or other plugs were used, state the character of same and depth placed, from surface feet to 900 feet for each plug set.

Set 35 sack cement plug 900-800
15 sack cement plug 45-zero
Welded on cap.

RECEIVED
STATE CORPORATION COMMISSION
JUL 7 1969
CONSERVATION DIVISION
Wichita, Kansas

(If additional description is necessary, use BACK of this sheet)

Name of Plugging Contractor Sage Drilling Co., Inc.

Address 500 Bitting Building, Wichita, Kansas

STATE OF Texas COUNTY OF Hansford ss.

(employee of owner) or (owner or operator) of the above-described well, being first duly sworn on oath, says: That I have knowledge of the facts, statements, and matters herein contained and the log of the above-described well as filed and that the same are true and correct. So help me God.

(Signature) Fred R. Gray

P.O. Box #7, Spearman, Texas 79081

(Address)

SUBSCRIBED AND SWORN TO before me this 3rd day of July, 1969

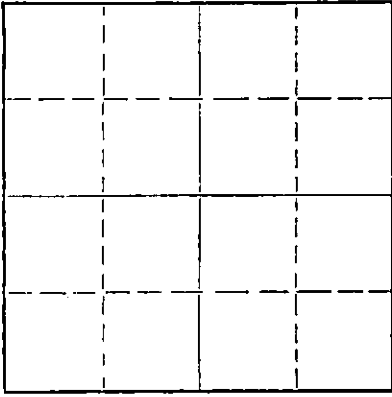
Jessie James
Hansford County, Texas Notary Public.

My commission expires June 1, 1971

WELL PLUGGING RECORD

Give All Information Completely
Make Required Affidavit
Mail or Deliver Report to:
Conservation Division
State Corporation Commission
212 No. Market
Wichita, Kansas

NORTH



Locate well correctly on above
Section Flat

Meade County. Sec. 29 Twp. 34S Rge. (E) 30 (W)
Location as "NE/CNW%SW%" or footage from lines C SW NE
Lease Owner Bruce Calder
Lease Name Evans Well No. 1-29
Office Address 1216 Hartford Bldg., Dallas, Texas
Character of Well (completed as Oil, Gas or Dry Hole) Dry Hole
Date well completed June 28, 1969
Application for plugging filed 19
Application for plugging approved 19
Plugging commenced June 28, 1969
Plugging completed June 28, 1969
Reason for abandonment of well or producing formation

If a producing well is abandoned, date of last production 19
Was permission obtained from the Conservation Division or its agents before plugging was commenced? Yes (Edgar Evers)

Name of Conservation Agent who supervised plugging of this well
Producing formation Depth to top Bottom Total Depth of Well 6460 Feet
Show depth and thickness of all water, oil and gas formations.

OIL, GAS OR WATER RECORDS

CASING RECORD

FORMATION	CONTENT	FROM	TO	SIZE	PUT IN	PULLED OUT
	Surface	0	1421'	8-5/8"	1421'	0
	Casing					

Describe in detail the manner in which the well was plugged, indicating where the mud fluid was placed and the method or methods used in introducing it into the hole. If cement or other plugs were used, state the character of same and depth placed, from feet to feet for each plug set.

Mud from Total Depth to 900 Feet;
Plug and 35 sax Cement; Mud to 45
Feet, Plug and 15 sax Cement.
Job completed @ 4:00 P.M. on
6/28/69.


RECEIVED
STATE CORPORATION COMMISSION
JUL 1 1969
CONSERVATION DIVISION
Wichita, Kansas

(If additional description is necessary, use BACK of this sheet)
Name of Plugging Contractor Sage Drilling Co.
Address 500 Bitting Bldg., Wichita, Kansas

STATE OF KANSAS, COUNTY OF SEDGWICK, ss.
Wayne W. Kahmeyer of Sage Drilling Co (employee of owner) or (owner or operator) of the above-described well, being first duly sworn on oath, says: That I have knowledge of the facts, statements, and matters herein contained and the log of the above-described well as filed and that the same are true and correct. So help me God.

(Signature) Wayne W. Kahmeyer
500 Bitting Building, Wichita, Kansas
(Address)

SUBSCRIBED AND SWORN to before me this 30th day of June, 1969
November 26, 1970.
My commission expires
Louise K. Whitted
Louise K. Whitted - Notary Public.



DRILLERS LOGEVANS NO. 1-29

CASING RECORD:	OPERATOR:	Bruce Calder	DESCRIPTION:
8-5/8" @ 1421 w/600 sax cement	CONTRACTOR:	Sage Drilling Co.	C SW NE Sec. 29-34S-30W Meade County, Kansas
TOTAL DEPTH: 6460'	COMMENCED:	June 2, 1969	
	COMPLETED:	June 28, 1969	

<u>FORMATION</u>	<u>FROM</u>	<u>TO</u>	<u>REMARKS</u>
Sand	0	546	
Red Bed	546	1423	
Sand & Shale	1423	1760	
Shale & Lime	1760	2330	
Lime & Shale	2330	3829	
Shale	3829	4025	
Shale & Lime	4025	4290	
Lime & Shale	4290	4460	
Lime	4460	5101	
Lime & Chert	5101	5176	
Lime	5176	5684	
Lime w/Shale Streaks	5684	5708	
Lime	5708	5755	
Lime & Shale	5755	5871	
Lime	5871	6460	D&A

I certify that this is a true and correct copy of the above log to the best of my knowledge.

SAGE DRILLING CO., INC.

By Wayne D. Kalmeyer

Subscribed and sworn to before me this 30th day of June, 1969.



Louise K. Whitted
Louise K. Whitted, Notary Public

My commission expires:
November 26, 1970.

RECEIVED
STATE CORPORATION COMMISSION
JUL 1 1969
CONSERVATION DIVISION
Wichita, Kansas