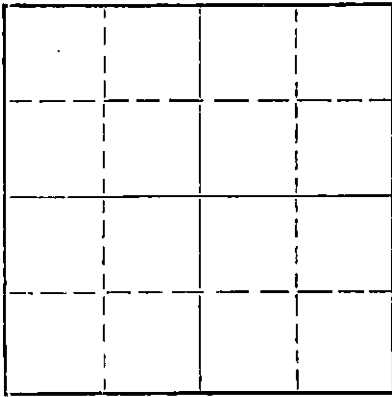


WELL PLUGGING RECORD

Give All Information Completely
Make Required Affidavit
Mail or Deliver Report to:
Conservation Division
State Corporation Commission
212 No. Market
Wichita, Kansas

NORTH



Locate well correctly on above
Section Plat

Meade County, Sec. 28 Twp. 34S Rge. (E) 30(W)
Location as "NE/CNW&SW" or footage from lines C SW SW
Lease Owner Lee Banks
Lease Name Adams Well No. 1-28
Office Address 725 Union Center, Wichita, Kansas
Character of Well (completed as Oil, Gas or Dry Hole) Dry Hole
Date well completed July 14, 1969
Application for plugging filed 19
Application for plugging approved 19
Plugging commenced July 14, 1969
Plugging completed July 14, 1969
Reason for abandonment of well or producing formation Dry Hole

If a producing well is abandoned, date of last production 19
Was permission obtained from the Conservation Division or its agents before plugging was commenced? Yes (Edgar Eves of Sublette)

Name of Conservation Agent who supervised plugging of this well
Producing formation Depth to top Bottom Total Depth of Well 4580 Feet
Show depth and thickness of all water, oil and gas formations.

OIL, GAS OR WATER RECORDS

CASING RECORD

FORMATION	CONTENT	FROM	TO	SIZE	PUT IN	PULLED OUT
	Surface	0	1430'	8-5/8"	1430'	-----
	Casing					

Describe in detail the manner in which the well was plugged, indicating where the mud fluid was placed and the method or methods used in introducing it into the hole. If cement or other plugs were used, state the character of same and depth placed, from feet to feet for each plug set.

Mud from Total Depth to 900',
Plug and 35 sax Cement; Mud
to 35', 1/2 sax Halls, Plug and
15 sax Cement. Job completed
@ 11 P.M. 7/14/69.

RECEIVED
STATE CORPORATION COMMISSION
JUL 23 1969
CONSERVATION DIVISION
Wichita, Kansas


(If additional description is necessary, use BACK of this sheet)
Name of Plugging Contractor Halliburton
Address Liberal, Kansas

STATE OF KANSAS, COUNTY OF SEDGWICK, ss.
Wayne W. Kahmeyer of Sage Drilling Co (employee of owner) or (owner or operator) of the above-described well, being first duly sworn on oath, says: That I have knowledge of the facts, statements, and matters herein contained and the log of the above-described well as filed and that the same are true and correct. So help me God.

(Signature) Wayne W. Kahmeyer
500 Bitting Building, Wichita, Kansas
(Address)

Subscribed and sworn to before me this 22nd day of July, 1969

My commission expires November 26, 1970.



Louise K. Whitted, Notary Public.

DRILLERS' LOGADAMS NO. 1-28

CASING RECORD:	OPERATOR: Lee Banks	DESCRIPTION:
8-5/8" @ 1430' w/600 sax cement	CONTRACTOR: Sage Drilling Co.	C SW SW Sec. 28-34S-30W Meade County, Kansas
TOTAL DEPTH: 4580'	COMMENCED: July 3, 1969	ELEVATION: 2626KB
	COMPLETED: July 14, 1969	


<u>FORMATION</u>	<u>FROM</u>	<u>TO</u>	<u>REMARKS</u>
Surface Soil	0	366	
Shale & Red Bed	366	850	
Shale	850	1010	
Sand	1010	1080	
Shale	1080	1389	
Anhydrite	1389	1430	
Shale	1430	1790	
Shale & Shells	1790	2250	
Lime & Shale	2250	3473	
Lime	3473	3735	
Lime & Shale	3735	3825	
Shale w/Streaks Lime	3825	4100	
Lime & Shale	4100	4485	
Lime	4485	4580	D&A

I certify that this is a true and correct copy of the above log to the best of my knowledge.

SAGE DRILLING CO., INC.

By Wayne W. Kahmeyer
Wayne W. Kahmeyer

Subscribed and sworn to before me this 22nd day of July, 1969.



Louise K. Whitted
Louise K. Whitted, Notary Public

My commission expires:
November 26, 1970.

RECEIVED
STATE CORPORATION COMMISSION
JUL 23 1969
CONSERVATION DIVISION
Wichita, Kansas