

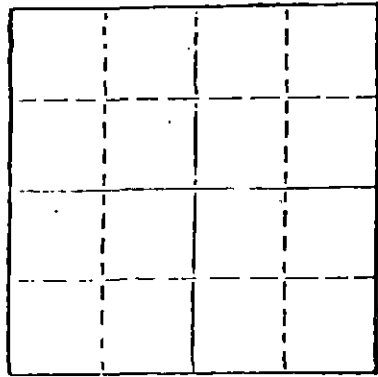
STATE OF KANSAS  
STATE CORPORATION COMMISSION

WELL PLUGGING RECORD

Give All Information Completely  
Make Required Affidavit  
Mail or Deliver Report to  
Conservation Division  
State Corporation Comm.  
245 North Water  
Wichita, KS 67202

Meade County. Sec. 11 Twp. 34S Rge. 30W E/W  
Location as "NE/CNW $\frac{1}{4}$ SW $\frac{1}{4}$ " or footage from lines

C SW $\frac{1}{4}$   
Lease Owner Sage Drilling Co., Inc.  
Lease Name FOX Well No. 1-11  
Office Address 222 Sutton Place, Wichita, KS 67202  
Character of Well (Completed as Oil, Gas or Dry Hole)



Locate well correctly on above  
Section Plat

Dry Hole  
Date Well completed December 22 1980  
Application for plugging filed 19  
Application for plugging approved 19  
Plugging commenced December 22 1980  
Plugging completed December 22 1980  
Reason for abandonment of well or producing formation

Dry Hole  
If a producing well is abandoned, date of last production 19

Was permission obtained from the Conservation Division or its agents before plugging was commenced? Yes

Name of Conservation Agent who supervised plugging of this well Clarence Michael, Garden City  
Producing formation Depth to top Bottom Total Depth of Well 6000'  
Show depth and thickness of all water, oil and gas formations.

OIL, GAS OR WATER RECORDS

CASING RECORD

| FORMATION | CONTENT        | FROM | TO    | SIZE   | PUT IN | PULLED OUT |
|-----------|----------------|------|-------|--------|--------|------------|
|           | Surface Casing | 0    | 1679' | 8-5/8" | 1679'  | NONE       |
|           |                |      |       |        |        |            |
|           |                |      |       |        |        |            |

Describe in detail the manner in which the well was plugged, indicating where the mud fluid was placed and the method or methods used in introducing it into the hold. If cement or other plugs were used, state the character of same and depth placed, from feet to feet for each plug set.

Plugged Hole w/60 sax cement @ 1690',  
25 sax cement @ 800', 10 sax cement @ 40', 5 sax in rat hole.  
Job Completed @ 9:15 P.M.

(If additional description is necessary, use BACK of this sheet)

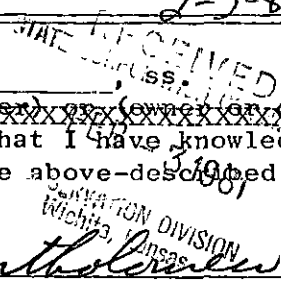
Name of Plugging Contractor Halliburton

rec'd  
2-3-81

STATE OF KANSAS COUNTY OF SEDGWICK

John R. Bartholomew of Sage Drilling Co. (employee of owner) or (owner or operator) of ~~XXXXXX~~, being first duly sworn on oath, says: That I have knowledge of the facts, statements, and matters herein contained and the log of the above-described well as filed and that the same are true and correct. So help me God.

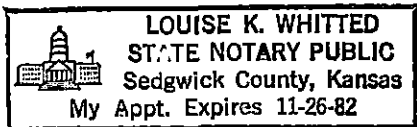
(Signature) John R. Bartholomew  
222 Sutton Place, Wichita, Kansas 67202  
(Address)



SUBSCRIBED AND SWORN TO before me this 29th day of December, 1980

Louise K. Whitted  
Notary Public.

My commission expires



DRILLERS LOG

FOX NO. 1-11

|                    |             |                         |                    |
|--------------------|-------------|-------------------------|--------------------|
| CASING RECORD:     | OPERATOR:   | Sage Et Al              | DESCRIPTION:       |
| 8-5/8" set @ 1679' | CONTRACTOR: | Sage Drilling Co., Inc. | C SW $\frac{1}{4}$ |
| w/800 sax cement   | COMMENCED:  | December 10, 1980       | Sec. 11-34S-30W    |
| TOTAL DEPTH:       | COMPLETED:  | December 22, 1980       | Meade County,      |
| 6000'              |             |                         | Kansas             |

| <u>FORMATION</u>      | <u>FROM</u> | <u>TO</u> | <u>REMARKS</u>        |
|-----------------------|-------------|-----------|-----------------------|
| Clay & Shale          | 0           | 430       |                       |
| Sand & Red Bed        | 430         | 1200      |                       |
| Glorietta & Anhydrite | 1200        | 1681      |                       |
| Anhydrite & Shale     | 1681        | 1955      |                       |
| Shale                 | 1955        | 2444      |                       |
| Lime & Shale          | 2444        | 3705      |                       |
| Shale & Lime          | 3705        | 3896      |                       |
| Lime & Shale          | 3896        | 4368      |                       |
| Shale & Lime          | 4368        | 4567      |                       |
| Lime & Shale          | 4567        | 5142      | DST #1 @ 5142'        |
| Lime & Shale          | 5142        | 5162      | DST #2 @ 5162'        |
| Shale & Lime          | 5162        | 5166      |                       |
| Lime & Shale          | 5166        | 5405      |                       |
| Shale & Lime          | 5405        | 5533      |                       |
| Lime                  | 5533        | 5642      |                       |
| Lime & Shale          | 5642        | 5770      |                       |
| Shale & Lime          | 5770        | 5868      |                       |
| Lime & Shale          | 5868        | 6000      | Logged Hole,<br>D & A |

I certify that this is a true and correct copy of the log on the above captioned well to the best of my knowledge.

SAGE DRILLING CO., INC. FEB 3 1981  
 By John R. Bartholomew  
 John R. Bartholomew, Treasurer

Subscribed and sworn to before me this 29th day of December, 1980.

LOUISE K. WHITTED  
 STATE NOTARY PUBLIC  
 Sedgwick County, Kansas  
 My Appt. Expires 11-26-82

Louise K. Whitted  
 Louise K. Whitted, Notary Public