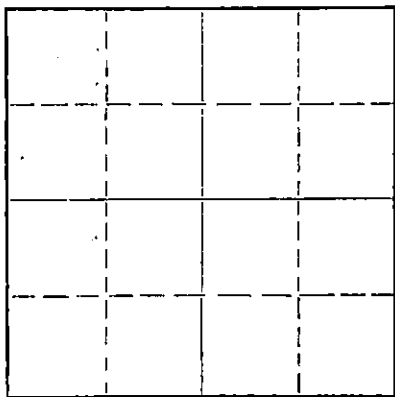


WELL PLUGGING RECORD

Give All Information Completely
Make Required Affidavit
Mail or Deliver Report to:
Conservation Division
State Corporation Commission
212 No. Market
Wichita, Kansas

Meade County, Sec. 11 Twp. 34-S Rge. (E) 30 (W)
Location as "NE/CNW4SW4" or footage from lines C NW/4
Lease Owner Wainoco Oil & Gas Company
Lease Name J I Schell Well No. 1
Office Address 1100 Milam Bldg., Houston, Texas 77002
Character of Well (completed as Oil, Gas or Dry Hole) Dry Hole
Date well completed January 11, 1978
Application for plugging filed (Phone) January 11, 1978
Application for plugging approved (Phone) January 11, 1978
Plugging commenced January 11, 1978
Plugging completed January 11, 1978
Reason for abandonment of well or producing formation

NORTH



Locate well correctly on above Section Plat

If a producing well is abandoned, date of last production 19
Was permission obtained from the Conservation Division or its agents before plugging was commenced? Yes

Name of Conservation Agent who supervised plugging of this well B. Wayne Rankin
Producing formation Depth to top Bottom Total Depth of Well 6060 Feet
Show depth and thickness of all water, oil and gas formations.

OIL, GAS OR WATER RECORDS

CASING RECORD

FORMATION	CONTENT	FROM	TO	SIZE	PUT IN	PULLED OUT
Red Bed & Sand		0	1497	8 5/8	1497	None

Describe in detail the manner in which the well was plugged, indicating where the mud fluid was placed and the method or methods used in introducing it into the hole. If cement or other plugs were used, state the character of same and depth placed, from feet to feet for each plug set.
Filled hole with heavy mud to 1550'. Set first plug at 1550' with sixty (60) sacks cement. Filled hole with heavy mud to 40 feet. Set second plug at 40' with 10 sacks cement. Cut off 8 5/8" casing at 3' and welded on steel plate. Cemented rat hole with five (5) sacks cement and mouse hole with five (5) sacks cement. Job complete at 8:00 A.M. 1-11-78.

RECEIVED
STATE CORPORATION COMMISSION
FEB 02 1978
2-2-78
CONSERVATION DIVISION
Wichita, Kansas

(If additional description is necessary, use BACK of this sheet)
Name of Plugging Contractor Rine Drilling Company
Address Suite 600, 300 West Douglas, Wichita, Kansas 67202

STATE OF KANSAS, COUNTY OF SEDGWICK, ss.
E. E. Hall (employee of owner) or (owner or operator) of the above-described well, being first duly sworn on oath, says: That I have knowledge of the facts, statements, and matters herein contained and the log of the above-described well as filed and that the same are true and correct. So help me God.

(Signature) [Signature]
Suite 600, 200 W. Douglas, Wichita, Kansas
(Address)

SUBSCRIBED AND SWORN TO before me this 30th day of January, 1978

My commission expires December 15, 1980

[Signature]
Sharon R. Allen
Notary Public.

Schell #1

C NW/4
Section 11-34S-30W
Meade County, Kansas
Completed: 1-16-78

Started: 12-29-77

L O G

Surface	0'	-	41'
Red Bed	41'	-	1007'
Red Bed & Sand	1007'	-	1497'
Shale	1497'	-	1860'
Gypsum and Shale	1860'	-	2160'
Shale	2160'	-	2406'
Anhydrite & Shale	2406'	-	3265'
Dolomite	3265'	-	4172'
Lime & Shale	4172'	-	6060'

TOTCO 1/2" @ 500', 1/2" @ 1057'
TOTCO 1/2" @ 1259', 3/4" @ 1497'
Ran 37 JTS 8 5/8" csg set @ 1497'
cmt w/600 sx lit, 1/4# flo seal,
2% c.c. & 150 sx H, 3% c.c.

Plugged & abandoned as follows:
Through open end D.D.
60 sx cmt @ 1550'
10 sx cmt @ 40' to 3'
5 sx in RH
5 sx in MY
Cut off 8 5/8" csg @ 3' below G.L.
will weld on steel plate
Job comp 8:00 a.m. 1-11-78
KS State Plugger: B Wayne Rankin,
Great Bend, Kansas


RECEIVED
STATE CORPORATION COMMISSION
FEB 02 1978
CONSERVATION DIVISION
Wichita, Kansas

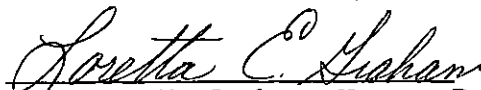
STATE OF KANSAS)
SEDGWICK COUNTY) ss:

I, E. J. Rine, do hereby certify that the above is a true and accurate log of the Schell #1, located C NW Section 11-34S-30W, Meade County, Kansas.


E. J. Rine, President

Subscribed and sworn to before me this 11th day of January, 1978.




Loretta E. Graham, Notary Public