

STATE OF KANSAS
STATE CORPORATION COMMISSION

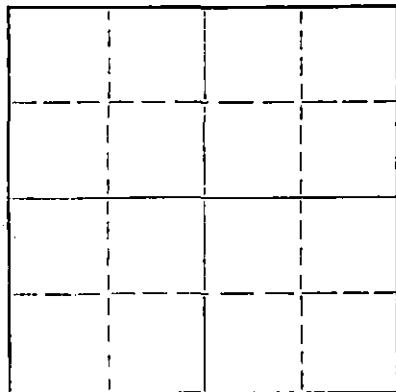
Form CP-4

Give All Information Completely
Make Required Affidavit
Mail or Deliver Report to:
Conservation Division
State Corporation Commission
212 No. Market
Wichita, Kansas 67202

WELL PLUGGING RECORD

Meade County, Sec. 7 Twp. 34S Rge. (E) 30(W)

Location as "NE/CNW/SW" or footage from lines C NE SE
Lease Owner Guest & Wolfson
Lease Name Wright Well No. 1
Office Address 1011 Hamilton Bldg., Wichita Falls, Tex.
Character of Well (completed as Oil, Gas or Dry Hole) Dry Hole
Date well completed July 12, 19 74
Application for plugging filed 19
Application for plugging approved 19
Plugging commenced July 12, 19 74
Plugging completed July 12, 19 74
Reason for abandonment of well or producing formation Dry Hole



Locate well correctly on above Section Plat

If a producing well is abandoned, date of last production 19
Was permission obtained from the Conservation Division or its agents before plugging was commenced? Yes (Edgar Eves of Sublette)

Name of Conservation Agent who supervised plugging of this well
Producing formation Depth to top Bottom Total Depth of Well 6400 Feet
Show depth and thickness of all water, oil and gas formations.

OIL, GAS OR WATER RECORDS

CASING RECORD

FORMATION	CONTENT	FROM	TD	SIZE	PUT IN	PULLED OUT
	Surface Casing	0	1460	8-5/8"	1460'	None

Describe in detail the manner in which the well was plugged, indicating where the mud fluid was placed and the method or methods used in introducing it into the hole. If cement or other plugs were used, state the character of same and depth placed, from feet to feet for each plug set.

Heavy Mud from Total Depth to 1000 Feet,
35 sax Cement; Heavy Mud to 40 Feet, Plug
& Bridge & 15 sax Cement to Base of Cellar.
Job Completed @ 8:00 A.M.


RECEIVED
STATE CORPORATION COMMISSION
JUL 19 1974
CONSERVATION DIVISION
Wichita, Kansas

Name of Plugging Contractor Halliburton
Address R.R.1, Box 112, Liberal, Kansas 67901

STATE OF KANSAS, COUNTY OF SEDGWICK, ss.
T. M. McCaul, Jr. of Sage Drilling Co. (employee of owner, or owner, or operator) of the above described well being first duly sworn on oath, says: That I have knowledge of the facts, statements, and matters herein contained and the log of the above described well as filed and that the same are true and correct. So help me God.

(Signature) [Signature]
500 Bitting Bldg., Wichita, Kansas
(Address)

SUBSCRIBED AND SWORN TO before me this 16th day of July 19 74.
[Signature] Louise K. Whitted Notary Public.
My commission expires November 26, 1974



DRILLERS LOG

WRIGHT NO. 1


CASING RECORD:	OPERATOR:	Guest & Wolfson	DESCRIPTION:
8-5/8" set @ 1460' w/700 sax cement	CONTRACTOR:	Sage Drilling Co.	C NE SE Sec. 7-34S-30W Meade County, Kansas.
TOTAL DEPTH: 6400'	COMMENCED:	June 27, 1974	
	COMPLETED:	July 12, 1974	

<u>FORMATION</u>	<u>FROM</u>	<u>TO</u>	<u>REMARKS</u>
Sand	0	182	
Sand & Red Bed	182	1460	
Anhydrite, Shale & Red Bed	1460	1785	
Shale	1785	2757	
Lime & Shale	2757	3015	
Shale & Lime	3015	3215	
Lime & Shale	3215	5725	
Lime, Sand & Shale	5725	5894	
Lime & Shale	5894	6400	D&A


I certify that this is a true and correct copy of the above log to the best of my knowledge.

SAGE DRILLING CO., INC.

By




Subscribed and sworn to before me this 16th day of July, 1974.


Louise K. Whitted - Notary Public

My commission expires:
November 26, 1974.

RECEIVED
STATE CORPORATION COMMISSION
JUL 19 1974
CONSERVATION DIVISION
Wichita, Kansas