

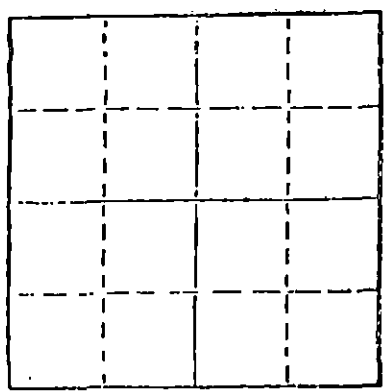
STATE OF KANSAS  
STATE CORPORATION COMMISSION

WELL PLUGGING RECORD

Give All Information Completely  
Make Required Affidavit  
Mail or Deliver Report to  
Conservation Division  
State Corporation Comm.  
245 North Water  
Wichita, KS 67202

Meade County, Sec. 6 Twp. 34S Rge. 30W E/W  
Location as "NE/CNW $\frac{1}{2}$ SW $\frac{1}{2}$ " or footage from lines  
550 E of C NW NW

Lease Owner Merlin Petroleum Corporation  
Lease Name Nancy Fox Well No. 1  
Office Address 320 S. Boston, Suite 1016, Tulsa, Ok 74103  
Character of Well (Completed as Oil, Gas or Dry Hole)  
Dry



Locate well correctly on above  
Section Plat

Date Well completed 2-22 1980  
Application for plugging filed 2-21 1980  
Application for plugging approved 2-21 1980  
Plugging commenced 2-22 1980  
Plugging completed 2-22 1980  
Reason for abandonment of well or producing formation  
Dry

If a producing well is abandoned, date of last production  
19

Was permission obtained from the Conservation Division or  
its agents before plugging was commenced? Yes

Name of Conservation Agent who supervised plugging of this well Marion Schmidt  
Producing formation Depth to top Bottom Total Depth of Well 5720  
Show depth and thickness of all water, oil and gas formations.

OIL, GAS OR WATER RECORDS

CASING RECORD

FORMATION	CONTENT	FROM	TO	SIZE	PUT IN	PULLED OUT
		0	60	20		
			1641	8 5/8		

Describe in detail the manner in which the well was plugged, indicating where the mud fluid  
was placed and the method or methods used in introducing it into the hold. If cement or other  
plugs were used, state the character of same and depth placed, from feet to  
feet for each plug set. Plugged:

105 sacks 50/50 Poz  
50 sacks @ 1600  
45 sacks @ 720  
10 sacks @ 40  
5 sacks in rathole  
Completed @ 10:00 AM 2-22-80

RECEIVED  
STATE CORPORATION COMMISSION

(If additional description is necessary, use BACK of this sheet) APR 4 1980 4-4-80

Name of Plugging Contractor DaMac Drilling Inc. CONSERVATION DIVISION  
Box 1164, Great Bend, Ks. 67530 Wichita, Kansas

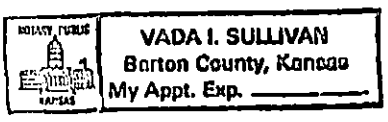
STATE OF Kansas COUNTY OF Barton, ss.  
Martha J. McKown (employee of owner) or (owner or operator)  
of the above-described well, being first duly sworn on oath, says: That I have knowledge of  
the facts, statements, and matters herein contained and the log of the above-described well  
as filed and that the same are true and correct. So help me God.

(Signature) Martha J. McKown  
Box 1164, Great Bend, Ks. 67530  
(Address)

SUBSCRIBED AND SWORN TO before me this 25th day of Feb., 19 80

Vada I. Sullivan  
Notary Public.

My commission expires 1-30-84



# WELL LOG

COMPANY Merlin Petroleum

SEC. 6 T. 34S R. 30W

FARM Nancy Fox NO. 1


LOC. 550' E of C NW NW

TOTAL DEPTH 5720'

COUNTY Meade, Kansas

COMM. 2-6-80 COMP. 2-22-80

CONTRACTOR DaMac Drilling Inc.



CASING Conductor: 20" set @ 60'  
Surface: 8 5/8" set @ 1641'

ELEVATION

PRODUCTION P&A

FIGURES INDICATE BOTTOM OF FORMATIONS

Surface Sand	0	700
Sand, RedBed	700	818
Anhydrite	818	840
RedBed, Shale	840	1226
Shale, Anhydrite	1226	1651
Shale	1651	2159
Shale, Lime	2159	5720 RTD

RECEIVED  
STATE CORPORATION COMMISSION  
APR - 4 1980  
CONSERVATION DIVISION  
Wichita, Kansas

State of Kansas  
County of Barton } 68

I, Martha J. McKown of DaMac Drilling Inc.

upon oath state the above and foregoing is a true and correct copy of the log of the Nancy Fox No. 1 well.

VADA I. SULLIVAN  
Burton County, Kansas  
My Appt. Exp. \_\_\_\_\_

Martha J. McKown

Subscribed and sworn to before me this 25th day of February 1980

My Commission Expires: 1-30-84

Vada I. Sullivan