

STATE OF KANSAS
STATE CORPORATION COMMISSION

WELL PLUGGING RECORD

Give All Information Completely
Make Required Affidavit
Mail or Deliver Report to
Conservation Division
State Corporation Comm.
245 North Water
Wichita, KS 67202

Meade County. Sec. 6 Twp. 34S Rge. 30 E/W
Location as "NE/CNW $\frac{1}{4}$ SW $\frac{1}{4}$ " or footage from lines
1090' FWL & 330' FNL


Lease Owner Service Drilling Company
Lease Name Fox Well No. 1
Office Address Box 1869, Liberal, Kansas 67901
Character of Well (Completed as Oil, Gas or Dry Hole) dry hole

Date Well completed 8-25 1980
Application for plugging filed 9-11 1980
Application for plugging approved 9-12 1980
Plugging commenced 9-23 1980
Plugging completed 9-26 1980

Reason for abandonment of well or producing formation dry
If a producing well is abandoned, date of last production N/A 19

Was permission obtained from the Conservation Division or its agents before plugging was commenced? yes

Name of Conservation Agent who supervised plugging of this well Clarence Thomas
Producing formation Depth to top Bottom Total Depth of Well 5711
Show depth and thickness of all water, oil and gas formations.



Locate well correctly on above Section Plat

OIL, GAS OR WATER RECORDS


CASING RECORD

FORMATION	CONTENT	FROM	TO	SIZE	PUT IN	PULLED OUT
				8 5/8"	1648'	none
				4 1/2"	5711	3502

Describe in detail the manner in which the well was plugged, indicating where the mud fluid was placed and the method or methods used in introducing it into the hold. If cement or other plugs were used, state the character of same and depth placed, from _____ feet to _____ feet for each plug set.

Plugged well as follows: 30 sacks of cement @ 5600' to 5100'
35 sacks of cement @ 1650' to 1550'
25 sacks of cement @ 750' to 650'
10 sacks of cement @ 40' to 0'

Cut off and capped 8 5/8" casing 3' below ground level




(If additional description is necessary, use BACK of this sheet)

Name of Plugging Contractor Sargent's Casing Pulling Service, Box 506, Liberal, KS 67901 #511

STATE OF KANSAS COUNTY OF SEWARD, ss.
Ned E. Lowry (employee of owner) or (owner or operator)
of the above-described well, being first duly sworn on oath, says: That I have knowledge of the facts, statements, and matters herein contained and the log of the above-described well as filed and that the same are true and correct. So help me God.

(Signature) Ned E. Lowry, Agent
Box 1869, Liberal, Kansas 67901
(Address)

SUBSCRIBED AND SWORN TO before me this 8th day of October, 1980



Jimmy Lee Barlow
Notary Public.

My commission expires _____

WELL LOG

COMPANY Merlin Petroleum

SEC. 6 T. 34S R. 30W

FARM Nancy Fox

NO. 1

LOC. 550' E of C NW NW

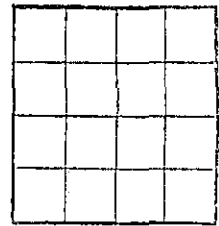
TOTAL DEPTH 5720'

COUNTY Meade, Kansas

CONM. 2-6-80

COMP. 2-22-80

CONTRACTOR DaMac Drilling Inc.



CASING Conductor: 20" set @ 60'
Surface: 8 5/8" set @ 1641'

ELEVATION

PRODUCTION P&A

FIGURES INDICATE BOTTOM OF FORMATIONS

Surface Sand	0	700
Sand, RedBed	700	818
Anhydrite	818	840
RedBed, Shale	840	1226
Shale, Anhydrite	1226	1651
Shale	1651	2159
Shale, Lime	2159	5720 RTD

RECEIVED
KANSAS OIL AND GAS COMMISSION
APR - 4 1980
L. J. HENNING, CLERK
STATE OF KANSAS

State of Kansas }
County of Barton } ss

I, Martha J. McKown of DaMac Drilling Inc.

upon oath state the above and foregoing is a true and correct copy of the log of the Nancy Fox No. 1 well.

VADA I. SULLIVAN
Barton County, Kansas
My Appt. Exp. _____

Martha J. McKown

described and sworn to before me this 25th day of February 1980

Commission Expires: 1-30-84

Vada I. Sullivan