

15-119-20163-0000

STATE OF KANSAS
STATE CORPORATION COMMISSION

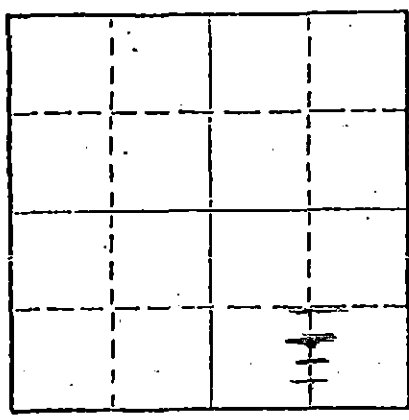
Form CP-4

WELL PLUGGING RECORD

Give All Information Completely
Make Required Affidavit
Mail or Deliver Report to:
Conservation Division
State Corporation Commission
P. O. Box 17027
Wichita, Kansas 67217

Meade County, Sec 32 Twp 34S Rge (E) 27 (W)

Location as "NE/CNW/SW" or footage from lines
Lease Owner THE HEADINGTON COMPANY
Lease Name Thornhoff Well No. 1
Office Address 801 First Nat'l Bank Bldg, Oklahoma City, Oklahoma
Character of Well (completed as Oil, Gas or Dry Hole) Dry Hole
Date well completed 2-12-74 19
Application for plugging filed 2-12-74 19
Application for plugging approved 2-12-74 19
Plugging commenced 2-14-74 19
Plugging completed 2-14-74 19
Reason for abandonment of well or producing formation Dry Hole



Locate well correctly on above Section Plat

If a producing well is abandoned, date of last production 19
Was permission obtained from the Conservation Division or its agents before plugging was commenced? Yes

Name of Conservation Agent who supervised plugging of this well Ed Eves, Sublette, Kansas
Producing formation Depth to top Bottom Total Depth of Well 6250 Feet
Show depth and thickness of all water, oil and gas formations.

OIL, GAS OR WATER RECORDS				CASING RECORD		
FORMATION	CONTENT	FROM	TO	SIZE	PUT IN	PULLED OUT
				8-5/8"	805'	-0-

Describe in detail the manner in which the well was plugged, indicating where the mud fluid was placed and the method or methods used in introducing it into the hole. If cement or other plugs were used, state the character of same and depth placed, from feet to feet for each plug set.

Plugged Hole @ 45' w/Plug and 1/2 Halls - 15 sx Common @ 700' to 800' 2/35 sk Common

Plugged - Completed @ 4:00 pm - 2-14-74


RECEIVED
STATE CORPORATION COMMISSION
APR 8 - 1974
CONSERVATION DIVISION
Wichita, Kansas

Name of Plugging Contractor
Address

STATE OF KANSAS COUNTY OF SEDGWICK
R. T. HOUSTON (employee of owner) or (owner or operator) of the above-described

well, being first duly sworn on oath, says: That I have knowledge of the facts, statements, and matters herein contained and the log of the above-described well as filed and that the same are true and correct. So help me God.

(Signature) [Signature]
400 Century Plaza Bldg, Wichita, Kansas
(Address)



Sworn to before me this 21st day of February, 1974
August 30, 1977
Notary Public.

WELL LOG

15-119-20163-0000

Company THE HEADINGTON COMPANY

Sec. 32 T. 34S R. 27W

Contractor LEBEN DRILLING, INC.

Loc.

Farm Thornhoff #1

County Meade County, Kansas


Total Depth 6250'

Casing 8-5/8" @805' w/350 sx.

Commenced 1-29-74

Production

Completed 2-12-74




Figures Indicate Bottom of Formations

0	-	160	Sand & native Clay
160	-	523	Red Bed
523	-	945	Red Bed & Shale
945	-	1510	Red Bed, Sand & Shale
1510	-	2280	Sand & Shale
2280	-	2510	Shale & Anhydrite
2510	-	6250	Shale & Lime

RECEIVED
 STATE CORPORATION COMMISSION
 APR 8 - 1974
 CONSERVATION DIVISION
 Wichita, Kansas

State of KANSAS
 County of MEADE
 SS

I, R. T. HOUSTON of Leben Drilling, Inc., upon oath state that the above and foregoing is a true and correct copy of the log of the THORNHOFF #1 Well.



R. T. Houston

R. T. Houston
Operations Manager

Subscribed and sworn to before me this Twenty-first day of February, 1974

My Commission Expires: August 30, 1977

Donna L. Roush