

15-119-00178-0000

STATE OF KANSAS
STATE CORPORATION COMMISSION

WELL PLUGGING RECORD

Give All Information Completely
Make Required Affidavit
Mail or Deliver Report to:
Conservation Division
State Corporation Commission
800 Bitting Building
Wichita, Kansas

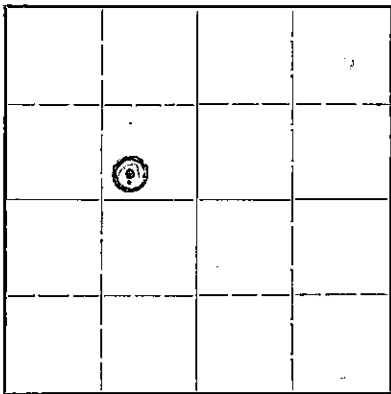
OR

~~FORMATION PLUGGING RECORD~~

Strike out upper line
when reporting plug-
ging off formations.

Meade County, Sec. 17 Twp. 34 Rge. (E) 27 (W)

Location as "NE $\frac{1}{4}$ NW $\frac{1}{4}$ SW $\frac{1}{4}$ " or footage from lines SW, SE, NW,
Lease Owner: WHITE EAGLE OIL COMPANY
Lease Name: LONG Well No. B-1
Office Address: 415 Philtower Bldg. Tulsa 3, Oklahoma.
Character of Well (completed as Oil, Gas or Dry Hole) Dry Hole
Date well completed: 7-13-48
Application for plugging filed: 7-11-48
Application for plugging approved: 7-11-48
Plugging commenced: 7-12-48
Plugging completed: 7-12-48
Reason for abandonment of well or producing formation: Dry Hole
If a producing well is abandoned, date of last production: -
Was permission obtained from the Conservation Division or its agents before plugging was commenced? Yes



Locate well correctly on above
Section Plat


Name of Conservation Agent who supervised plugging of this well: C.D. Stough Great Bend, Kansas.
Producing formation: Depth to top: Bottom: Total Depth of Well: 6430 ft. Feet
Show depth and thickness of all water, oil and gas formations.

OIL, GAS OR WATER RECORDS

CASING RECORD

Formation	Content	From	To	Size	Put In	Pulled Out
Herrington	Dry	2495		13-3/8"	406'	none (Cemented
Krider	"	2670				w/ 350 sacks)
Winfield		2622				
Towanda		2882				
Lansing		4394				
Mississippian		5838				
St. Genevie - Sandy Lime		6288				
Fredonia Lime		6362				

Describe in detail the manner in which the well was plugged, indicating where the mud fluid was placed and the method or methods used in introducing it into the hole. If cement or other plugs were used, state the character of same and depth placed, from _____ feet to _____ feet for each plug set.
Hole full of drilling mud to 150 ft. of top. Dumped 35 sacks cement, cementing surface.



(If additional description is necessary, use BACK of this sheet)

Correspondence regarding this well should be addressed to: HELMERICH & PAYNE, INC.
Address: 415 Philtower Bldg. Tulsa 3, Oklahoma.


STATE OF OKLAHOMA, COUNTY OF TULSA, SS.
Harry Saye (employee of owner) or (owner or operator) of the above-described well,
being first duly sworn on oath, says: That I have knowledge of the facts, statements, and matters herein contained and the log of the above-described well as filed and that the same are true and correct. So help me God.

(Signature) Harry Saye Prod. Supt.
415 Philtower Bldg, Tulsa 3, Oklahoma.
(Address)

SUBSCRIBED AND SWORN to before me this 22nd day of July, 1948

Emmett Hill
Notary Public.

My commission expires Aug. 29, 1951



Long B-1
SW/4 SE/4 NW/4 17-34S-27W
Meade County, Okla.
Helmerich & Payne, Inc.

Commenced: 5-25-48
 Completed: 7-12-48

Sand	0	70 :
Red bed	70	490
Variegated shale and lime shells	490	1012
Red bed and shells	1012	1240
Anhydrite and shale	1240	1280
Shale, shells and salt	1280	1430
Shale and shells	1430	2150
Shale and anhydrite	2150	2506
Cherty dolomite	2506	2544
Dolomite	2544	2744
Lime, broken	2744	2800
Lime	2800	2830
Lime and shale	2830	3082
Lime	3082	3098
Lime and shale	3098	3150
Lime	3150	3182
Cherty lime	3182	3196
Lime and shale	3196	3360
Lime	3360	3382
Lime and shale	3382	3530
Lime	3530	3600
Lime and shale	3600	3808
Lime	3808	3946
Lime, shale stks	3946	4040
Lime and shale	4040	4384
Lime	4384	4822
Lime and shale	4822	4854
Lime	4854	4912
Lime and shale	4912	4940
Lime	4940	5040
Lime and shale	5040	5082
Lime	5082	5670
Shale and lime	5670	5697
Lime	5697	5745
Shale and lime	5745	5835
Lime	5835	5876
Lime and shale	5876	5915
Lime	5915	6252
Lime and shale	6252	6265
Lime	6265	6309
Lime and shale	6309	6332
Lime	6332	6430

TOTAL DEPTH 64300

CASING RECORD

13 3/8" casing set at 406' with
 350 sacks cement.

JUL 23 1948

STATE OF OKLAHOMA)
 COUNTY OF TULSA)

I hereby affirm that the above and foregoing is a true and correct copy of the log of our Long B-1 well, located in the Southwest Quarter of the Southeast Quarter of the Northwest Quarter of Section 17, Township 34 South, Range 27 West, Meade County, Oklahoma.

HELMERICH & PAYNE, INC.

By William B. Payne
 Treasurer

Subscribed and sworn to before me, a Notary Public, this 19th day of July, 1948.

W. H. Griffin
 Notary Public

My commission expires July 22, 1951.

