

STATE OF KANSAS  
STATE CORPORATION COMMISSION

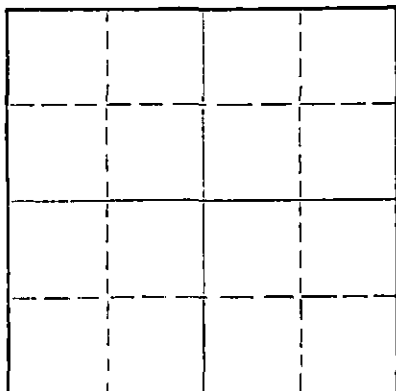
Form CP-4

Give All Information Completely  
Make Required Affidavit  
Mail or Deliver Report to:  
Conservation Division  
State Corporation Commission  
212 No. Market  
Wichita, Kansas 67202

WELL PLUGGING RECORD

CLARK County, Sec. 35 Twp. 34 S Rge. (E) 22 (W)

Location as "NE/CNW/SW" or footage from lines. C NE NE  
Lease Owner HERSHBERGER EXPLORATIONS  
Lease Name RANDALL Well No. 1  
Office Address Suite 230, Garvey East, Wichita, Kansas  
Character of Well (completed as Oil, Gas or Dry Hole) DRY HOLE  
Date well completed 2/26/ 1973  
Application for plugging filed 2/26 1973  
Application for plugging approved 2/26 1973  
Plugging commenced 2/26 1973  
Plugging completed 2/26 1973  
Reason for abandonment of well or producing formation DRY HOLE



Locate well correctly on above  
Section Plat

If a producing well is abandoned, date of last production 19  
Was permission obtained from the Conservation Division or its agents before plugging was commenced? yes

Name of Conservation Agent who supervised plugging of this well BIBERSTINE  
Producing formation \_\_\_\_\_ Depth to top \_\_\_\_\_ Bottom \_\_\_\_\_ Total Depth of Well 5605 Feet  
Show depth and thickness of all water, oil and gas formations.

OIL, GAS OR WATER RECORDS

CASING RECORD

FORMATION	CONTENT	FROM	TO	SIZE	PUT IN	PULLED OUT
Redbed		0	683	8 5/8	683	0

Describe in detail the manner in which the well was plugged, indicating where the mud fluid was placed and the method or methods used in introducing it into the hole. If cement or other plugs were used, state the character of same and depth placed, from \_\_\_\_\_ feet to \_\_\_\_\_ feet for each plug set.

1st Plug @ 650' w/35 sx  
2nd Plug @ 50' w/15 sx  
Completed @ 8 PM 2/26/73 Howco


RECEIVED  
STATE CORPORATION COMMISSION  
JUN 27 1973  
CONSERVATION DIVISION  
Wichita, Kansas

Name of Plugging Contractor GABBERT-JONES, INC.  
Address 830 Sutton Place, Wichita, Kansas

STATE OF KANSAS, COUNTY OF SEDGWICK, ss.  
GABBERT-JONES, INC., (employee of owner) or (owner or operator) of the above-described well, being first duly sworn on oath, says: That I have knowledge of the facts, statements, and matters herein contained and the log of the above-described well as filed and that the same are true and correct. So help me God.

(Signature) Jack W. Gabber, 830 Sutton Place, Wichita, KS. 67202  
(Address)

Subscribed and sworn to before me this 26 day of June, 1973



Notary Public  
MARJORIE HALL

GABBERT-JONES, INC.  
WICHITA, KANSAS  
DRILLERS' WELL LOG

RECEIVED  
STATE CORPORATION COMMISSION  
MAR 5 1973  
CONSERVATION DIVISION  
Wichita, Kansas

Randall #1  
C NE NE Sec. 35-34S-22W  
Clark County, Kansas

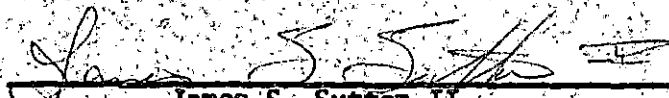
Commenced: 2-11-73  
Completed: 2-26-73

OPERATOR: Hershberger Explorations

From	Depth To	Formation	Remarks
0	685	Redbed	Ran 17 joints of new 20#
685	1140	Redbed and shale	8-5/8" casing set @ 683
1140	1980	Shale	Cemented with 350 sacks of
1980	2230	Shale and shells	Halcolite - 3% CC - 150 sacks
2230	3815	Lime and shale	Posmix with 3% CC
3815	4191	Lime	Centralizer @ 653'
4191	4600	Lime and shale	PD @ 11:30 A.M. 2-12-73
4600	5605	Lime	
5605	TD		

Dry and Abandoned

I, James S. Sutton II, certify this is a correct copy of the Drillers' Log for the well drilled in the C NE NE Sec. 35-34S-22W in Clark County, Kansas, to the best of my knowledge and belief.

  
James S. Sutton II

STATE OF KANSAS )  
                          ) SS  
COUNTY OF SEDGWICK )

Before me, the undersigned, a Notary Public within and for said County and State, on this 1st day of March, 1973, personally appeared James S. Sutton II to me personally known to be the identical person who executed the within and foregoing instrument and acknowledged to me that he executed the same as his free and voluntary act and deed for the uses and purposes therein set forth.

IN WITNESS WHEREOF, I have hereunto set my hand and official seal the day and year last above written.

My Commission Expires Nov. 29, 1975.

  
Marjorie Hall

