

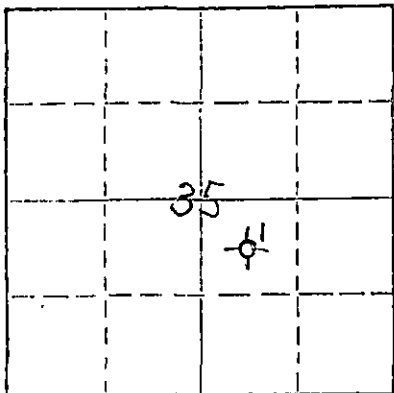
STATE OF KANSAS
STATE CORPORATION COMMISSION

Form CP-4

Give All Information Completely
Make Required Affidavit
Mail or Deliver Report to:
Conservation Division
State Corporation Commission
P. O. Box 17027

Wichita, Kansas 67217
NORTH

WELL PLUGGING RECORD



Locate well correctly on above
Section Plat

Clark County. Sec. 35 Twp. 34S Rge. 22W (E) (W)
Location as "NE/CNW&SW4" or footage from lines. C. NW SE
Lease Owner Hoover & Bracken Oil Properties, Inc.
Lease Name Randall Well No. 1
Office Address 3232 Liberty Tower - 100 Broadway - Oklahoma City, Oklahoma
Character of Well (completed as Oil, Gas or Dry Hole) Dry Hole
Date well completed 11-24-72 19
Application for plugging filed 11-24-72 19
Application for plugging approved 11-24-72 19
Plugging commenced 11-24-72 19
Plugging completed 11-24-72 19
Reason for abandonment of well or producing formation commercial quantities of oil not found
If a producing well is abandoned, date of last production 19
Was permission obtained from the Conservation Division or its agents before plugging was commenced? yes

Name of Conservation Agent who supervised plugging of this well Ed Eves - Sublette, Kansas
Producing formation _____ Depth to top _____ Bottom _____ Total Depth of Well 5725 Feet
Show depth and thickness of all water, oil and gas formations.

OIL, GAS OR WATER RECORDS

CASING RECORD

FORMATION	CONTENT	FROM	TO	SIZE	PUT IN	PULLED OUT
				8 5/8"	605'	
				20"	44'	

Describe in detail the manner in which the well was plugged, indicating where the mud fluid was placed and the method or methods used in introducing it into the hole. If cement or other plugs were used, state the character of same and depth placed, from _____ feet to _____ feet for each plug set.

Mudded back to 600' w/ 35 sx. plug
Mudded back to 45' w/ 15 sx. plug


RECEIVED
STATE CORPORATION COMMISSION
JAN 4 1973
CONSERVATION DIVISION
Wichita, Kansas

(If additional description is necessary, use BACK of this sheet)
Name of Plugging Contractor Rains & Williamson Oil Co., Inc.
Address 435 Page Court, 220 West Douglas, Wichita, Kansas 67202

STATE OF KANSAS, COUNTY OF SEDGWICK, SS.
Wilson Rains, President of Rains & Williamson Oil Co., Inc. (employee or owner) or (owner or operator) of the above-described well, being first duly sworn on oath, says: That I have knowledge of the facts, statements, and matters herein contained and the log of the above-described well as filed and that the same are true and correct. So help you God.

(Signature) Wilson Rains
435 Page Court, 220 W. Douglas, Wichita, Kansas 67202
(Address)

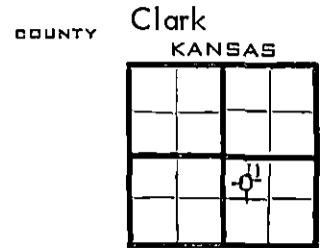
Subscribed and sworn to before me this 27th day of November, 1972.
My commission expires October 4, 1975
Notary Public. Juanita M. Green



WELL LOG

COMPANY Hoover & Bracken Oil Properties, Inc.
 FARM Randall NO. 1
 RIG. NO. 3
 TOTAL DEPTH 5725
 COMM. 11-9-72 COMP. 11-24-72
 CONTRACTOR Rains & Williamson Oil Co., Inc.

SEC. 35 T. 34S R. 22W
 LOC. C NW SE



CASING
 20" @ 44' w/ 10
 15 4 1/2 yds. & 8 5/8" @ 605' w/ 450 sx., 2% cc., 2% gel. 8
 12 sx. grout 6
 13 5

ELEVATION 1946 KB

PRODUCTION

FIGURES INDICATE BOTTOM OF FORMATIONS

Surface Soil	41
Shale and Shells	406
Red Bed	785
Red Bed and Shale	1220
Shale	2300
Shale and Lime	4900
Lime and Shale	5115
Lime	5323
Lime and Shale	5485
Lime	5520
Shale and Lime	5630
Lime	5725
<u>Rotary Total Depth</u>	<u>5725</u>


RECEIVED
 STATE CORPORATION COMMISSION
 JAN 4 1973
 CONSERVATION DIVISION
 Wichita, Kansas

State of Kansas
 County of Sedgwick } ss:

I, Wilson Rains, President of the Rains & Williamson Oil Co., Inc.
 upon oath state that the above and foregoing is a true and correct copy of the log of the Randall #1 well.

Wilson Rains

 Wilson Rains



Subscribed and sworn to before me this 27th day of November 19 72

Juanita M. Green

 NOTARY PUBLIC
 Juanita M. Green