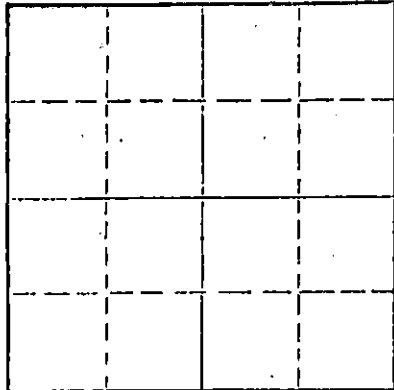


STATE OF KANSAS
STATE CORPORATION COMMISSION

Form CP-4

WELL PLUGGING RECORD

Give All Information Completely
Make Required Affidavit
Mail or Deliver Report to:
Conservation Division
State Corporation Commission
P. O. Box 17027
Wichita, Kansas 67217
NORTH



Clark County. Sec. 31 Twp. 34S. Rge. 21W (E) (W)
Location as "NE/CNWSW" or footage from lines 115' SW of NE SW
Lease Owner Haynie & Mayer
Lease Name Randall Well No. 1
Office Address 802 Colorado Club Bldg., 4155 E. Jewell Ave., Denver, Colo.
Character of Well (completed as Oil, Gas or Dry Hole) Dry Hole
Date well completed 9-27-73 19
Application for plugging filed 9-27-73 19
Application for plugging approved 9-27-73 19
Plugging commenced 9-27-73 19
Plugging completed 9-27-73 19
Reason for abandonment of well or producing formation commercial quantities of oil not found
If a producing well is abandoned, date of last production 19
Was permission obtained from the Conservation Division or its agents before plugging was commenced? yes

Name of Conservation Agent who supervised plugging of this well Edgar E. Eves - Sublette, Kansas
Producing formation _____ Depth to top _____ Bottom _____ Total Depth of Well 5640 Feet
Show depth and thickness of all water, oil and gas formations.

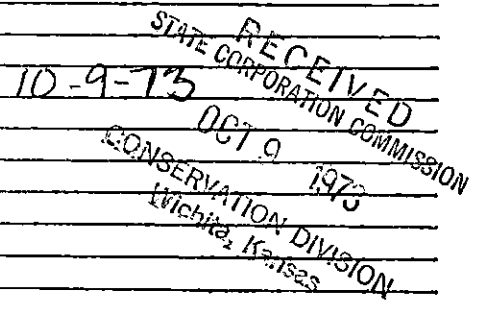
OIL, GAS OR WATER RECORDS

CASING RECORD

FORMATION	CONTENT	FROM	TO	SIZE	PUT IN	PULLED OUT
				8 5/8"	604'	

Describe in detail the manner in which the well was plugged, indicating where the mud fluid was placed and the method or methods used in introducing it into the hole. If cement or other plugs were used, state the character of same and depth placed, from _____ feet to _____ feet for each plug set.


Plugged w/ 35 sx. at 600'
Solid bridge and 15 sx. at 45'



(If additional description is necessary, use BACK of this sheet)
Name of Plugging Contractor Rains & Williamson Oil Co., Inc.
Address 435 Page Court, 220 W. Douglas, Wichita, Kansas 67202

STATE OF KANSAS, COUNTY OF SEDGWICK
Wilson Rains, President of Rains & Williamson Oil Co., Inc. (employee of owner) or (owner or operator) of the above-described well, being first duly sworn on oath, says: That I have knowledge of the facts, statements, and matters herein contained and the log of the above-described well as filed and that the same are true and correct. So help me God.

(Signature) Wilson Rains
435 Page Court, 220 W. Douglas, Wichita, Kansas 67202
(Address)



Subscribed and sworn to before me this 1st day of October, 1973
Juanita M. Green
Notary Public.

WELL LOG

COMPANY Haynie & Mayer
 FARM Randall NO. 1
 RIG. NO. 3
 TOTAL DEPTH 5640'
 COMM. 9-11-73 COMP. 9-27-73
 CONTRACTOR Rains & Williamson Oil Co., Inc.

SEC. 31 T. 34S R. 21W
 LOC. 115' SW of NE SW

COUNTY Clark
 KANSAS



CASING
 20 10
 15 8 5/8" @ 604' w/ 100 sx. light & 150 sx. common, ELEVATION
 12 6 & cemented from top w/ 200 sx. common, 2% cc.
 13 5

PRODUCTION D & A

FIGURES INDICATE BOTTOM OF FORMATIONS


Open Hole	45
Cement	47
Shale and Sand	607
Shale and Red Bed	800
Shale	1950
Shale and Lime	2410
Lime and Shale	4735
Lime	5640
<u>Rotary Total Depth</u>	<u>5640</u>

RECEIVED
 STATE CORPORATION COMMISSION
 OCT 9 1973
 CONSERVATION DIVISION
 Wichita, Kansas

State of KANSAS
 County of SEDGWICK } ss:

I, Wilson Rains, President of the Rains & Williamson Oil Co., Inc.
 upon oath state that the above and foregoing is a true and correct copy of the log of the Randall #1 well.

Wilson Rains
 WILSON RAINS



Subscribed and sworn to before me this 1st day of October 19 73

My Commission Expires: October 4, 1975

Juanita M. Green
 NOTARY PUBLIC
 Juanita M. Green