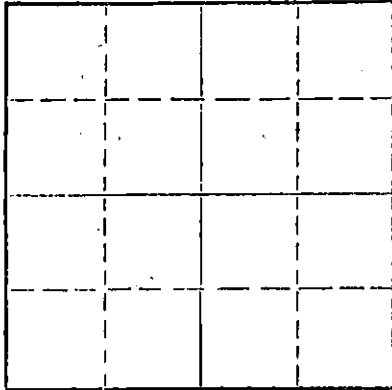


STATE OF KANSAS
STATE CORPORATION COMMISSION

Form CP-4

Give All Information Completely
Make Required Affidavit
Mail or Deliver Report to:
Conservation Division
State Corporation Commission
P. O. Box 17027
Wichita, Kansas 67217
NORTH

WELL PLUGGING RECORD



Locate well correctly on above
Section Flat

Meade County. Sec. 10 Twp. 34 Rge. (E) 26 (W)
Location as "NE/CNW/SW" or footage from lines. 1250' FNL & 1250' FEL
Lease Owner: Natural Gas Anadarko, Inc.
Lease Name: Wilson "A" Well No. 1
Office Address: Box 809, Perryton, Texas 79070
Character of Well (completed as Oil, Gas or Dry Hole): Dry Hole
Date well completed: February 5, 19 74
Application for plugging filed: 19
Application for plugging approved: 19
Plugging commenced: February 5, 19 74
Plugging completed: February 5, 19 74
Reason for abandonment of well or producing formation: Dry Hole

If a producing well is abandoned, date of last production: 19
Was permission obtained from the Conservation Division or its agents before plugging was commenced? Yes (Edgar Eves of Sublette)

Name of Conservation Agent who supervised plugging of this well:
Producing formation: Depth to top: Bottom: Total Depth of Well 5876 Feet
Show depth and thickness of all water, oil and gas formations.

OIL, GAS OR WATER RECORDS

CASING RECORD

FORMATION	CONTENT	FROM	TO	SIZE	PUT IN	PULLED OUT
	Surface	0	619'	8-5/8"	619'	None
	Casing					

Describe in detail the manner in which the well was plugged, indicating where the mud fluid was placed and the method or methods used in introducing it into the hole. If cement or other plugs were used, state the character of same and depth placed, from feet to feet for each plug set.

Heavy Mud from Total Depth to 600 Feet,
35 sax Cement; Mud to 40 Feet, Plug
Bridged & 15 sax Cement to Base of Cellar,
2 sax Cement in Rat Hole. Job Completed
@ 10:30 P.M.


RECEIVED
STATE CORPORATION COMMISSION
FEB 11 1974
CONSERVATION DIVISION
Wichita, Kansas

(If additional description is necessary, use BACK of this sheet)
Name of Plugging Contractor: Halliburton
Address: Box 129, Liberal, Kansas

STATE OF KANSAS, COUNTY OF SEDGWICK
T. M. McCaul, Jr. of Sage Drilling Co. (operator of well) being first duly sworn on oath, says: That I have knowledge of the facts, statements and matters herein contained and the log of the above-described well as filed and that the same are true and correct. So help me God.

(Signature) T. M. McCaul, Jr.
500 Bitting Building, Wichita, Kansas
(Address)

Subscribed and Sworn to before me this 8th day of February, 19 74.



Notary Public: Louise K. Whitted - Notary Public.
November 26, 1974

15-119-20148-0000

RECEIVED
STATE CORPORATION COMMISSION
FEB 11 1974
CONSERVATION DIVISION
Wichita, Kansas

DRILLERS LOG
WILSON "A" NO. 1


CASING RECORD:	OPERATOR: Natural Gas Anadarko, Inc.	DESCRIPTION:
8-5/8" @ 619' w/500 sax cement	CONTRACTOR: Sage Drilling Co., Inc.	1250' FNL & 1250' FEL
TOTAL DEPTH: 5876'	COMMENCED: January 23, 1974	Sec. 10-34S-26W Meade County, Kansas.
	COMPLETED: February 5, 1974	

<u>FORMATION</u>	<u>FROM</u>	<u>TO</u>	<u>REMARKS</u>
Surface Soil	0	330	
Red Bed	330	625	
Red Bed & Shale	625	1318	
Red Bed & Sand	1318	1625	
Anhydrite & Shale	1625	2144	
Lime & Shale	2144	4503	
Shale & Lime	4503	4610	
Lime & Shale	4610	5876	D&A

I certify that this is a true and correct copy of the above log to the best of my knowledge.

SAGE DRILLING CO., INC.

By *T. M. McCaul, Jr.*
T. M. McCaul, Jr.



Subscribed and sworn to before me this 8th day of February, 1974.

Louise K. Whitted
Louise K. Whitted, Notary Public

My commission expires:
November 26, 1974.