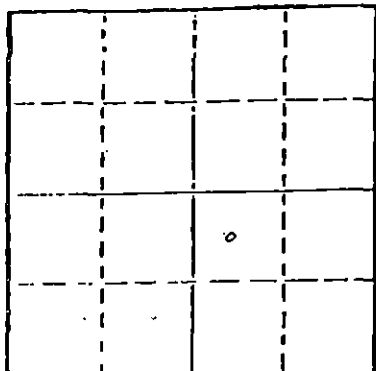


STATE OF KANSAS
STATE CORPORATION COMMISSION

WELL PLUGGING RECORD

Give All Information Completely
Make Required Affidavit
Mail or Deliver Report to
Conservation Division
State Corporation Comm.
245 North Water
Wichita, KS 67202

Meade County. Sec. 11 Twp. 34S Rge. 28W E/W
Location as "NE/CNW $\frac{1}{4}$ SW $\frac{1}{4}$ " or footage from lines 1980' FSL
& 1980' FEL
Lease Owner Kennedy & Mitchell, Inc.
Lease Name Davis Ranch Well No. 1-94
Office Address Box 1578, Liberal, Kansas 67901
Character of Well (Completed as Oil, Gas or Dry Hole) Dry Hole
Date Well completed April 8, 1977
Application for plugging filed 19
Application for plugging approved 19
Plugging commenced April 9, 1977
Plugging completed 6:30 AM April 9, 1977
Reason for abandonment of well or producing formation Dry Hole
If a producing well is abandoned, date of last production 19



Locate well correctly on above
Section Plat

Was permission obtained from the Conservation Division or
its agents before plugging was commenced? yes

Name of Conservation Agent who supervised plugging of this well Clarence Thomas
Producing formation _____ Depth to top _____ Bottom _____ Total Depth of Well _____
Show depth and thickness of all water, oil and gas formations.

OIL, GAS OR WATER RECORDS

CASING RECORD

FORMATION	CONTENT	FROM	TO	SIZE	PUT IN	PULLED OUT
				8 5/8	1464	none

Describe in detail the manner in which the well was plugged, indicating where the mud fluid
was placed and the method or methods used in introducing it into the hold. If cement or other
plugs were used, state the character of same and depth placed, from _____ feet to
_____ feet for each plug set. Pumped 50 sacks class H cement from 1400' to 1550'
and pumped 50 sacks class H cement from 40' to 0'

RECEIVED
STATE CORPORATION COMMISSION


APR 12 1977

CONSERVATION DIVISION
Wichita, Kansas

(If additional description is necessary, use BACK of this sheet)

Name of Plugging Contractor Halliburton, RR 1, Bo 112, Liberal, Kansas 67901

STATE OF Kansas COUNTY OF Seward, ss.
Ned E. Lowry, Agent (employee of owner) or (owner or operator)
of the above-described well, being first duly sworn on oath, says: That I have knowledge of
the facts, statements, and matters herein contained and the log of the above-described well
as filed and that the same are true and correct. So help me God.



(Signature) Ned E. Lowry
Lowry's Lease Management, Box 1578, Liberal, Ks.
(Address)

SUBSCRIBED AND SWORN TO before me this 11th day of April, 19 77

Vernon T. Behrendt
Notary Public.

My commission expires 12-31-79

DRILLERS LOG

DAVIS RANCH NO. 1-94

CASING RECORD: OPERATOR: Kennedy & Mitchell, Inc. DESCRIPTION:
 8-5/8" set @ 1464' CONTRACTOR: Sage Drilling Co., Inc. C NW SE
 w/750 sax cement COMMENCED: March 28, 1977 Sec. 11-34S-28W
 Meade Co., Kans.
 TOTAL DEPTH: COMPLETED: April 9, 1977 ELEVATION: 2328KB
 6200'


<u>FORMATION</u>	<u>FROM</u>	<u>TO</u>	<u>REMARKS</u>
Sand & Red Bed	0	275	
Red Bed	275	1150	
Red Bed & Shale	1150	1465	
Shale	1465	1720	
Shale & Anhydrite	1720	2196	
Shale & Lime	2196	2371	
Lime & Shale	2371	2793	
Shale & Lime	2793	3048	
Lime & Shale	3048	3706	
Shale & Lime	3706	3963	
Lime & Shale	3963	4532	
Shale & Lime	4532	4842	
Lime & Shale	4842	5153	
Shale & Lime	5153	5282	
Lime & Shale	5282	5595	
Shale & Lime	5595	5760	
Lime & Shale	5760	5999	
Shale & Lime	5999	6144	
Lime & Shale	6144	6200	Logged Hole, Ran DST#1, Ran DST#2, D&A.

RECEIVED
 OIL & GAS PATRON COMMISSION
 APR 15 1977
 OIL & GAS PATRON COMMISSION
 Wichita, Kansas

I certify that this is a true and correct copy of the log on the above captioned well to the best of my knowledge.

SAGE DRILLING CO., INC.

By T. M. McCaul, Jr.
 T. M. McCaul, Jr.



Subscribed and sworn to before me this 12th day of April, 1977.

Louise K. Whitted
 Louise K. Whitted, Notary Public

My commission expires:
 November 26, 1978.