

15-175-20143-00-00

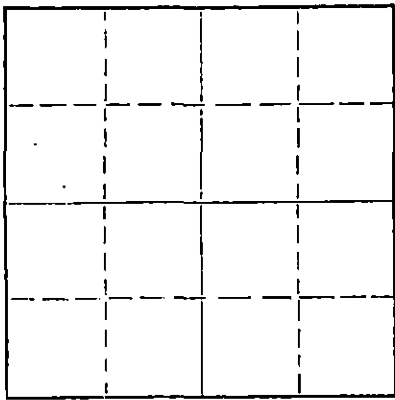
STATE OF KANSAS
STATE CORPORATION COMMISSION

Form CP-4

WELL PLUGGING RECORD

Give All Information Completely
Make Required Affidavit
Mail or Deliver Report to:
Conservation Division
State Corporation Commission
212 No. Market
Wichita, Kansas 67202

NORTH



Locate well correctly on above
Section Plat

Seward County. Sec. 19 Twp. 34 Rge. (E) 31 (W)
Location as "NE/CNWxSWx" or footage from lines C SW NE
Lease Owner Leben Drilling, Inc.
Lease Name Good # Well No. 3
Office Address P.O. Box 486 Gt. Bend, Kansas
Character of Well (completed as Oil, Gas or Dry Hole) dry hole
Date well completed January 27 1971
Application for plugging filed January 27 1971
Application for plugging approved January 27 1971
Plugging commenced January 27 1971
Plugging completed January 27 1971
Reason for abandonment of well or producing formation dry hole

If a producing well is abandoned, date of last production 19
Was permission obtained from the Conservation Division or its agents before plugging was commenced? yes

Name of Conservation Agent who supervised plugging of this well Edgar J. Eves
Producing formation _____ Depth to top _____ Bottom _____ Total Depth of Well 5339 Feet
Show depth and thickness of all water, oil and gas formations.

OIL, GAS OR WATER RECORDS

CASING RECORD

FORMATION	CONTENT	FROM	TO	SIZE	PUT IN	PULLED OUT
				8 5/8"	1490'	none

Describe in detail the manner in which the well was plugged, indicating where the mud fluid was placed and the method or methods used in introducing it into the hole. If cement or other plugs were used, state the character of same and depth placed, from _____ feet to _____ feet for each plug set.

1000' to 900' 35sxs. Cement
0' to 45' w/ 15 sxs. Cement

RECEIVED
STATE CORPORATION COMMISSION
FEB 12 1971
CONSERVATION DIVISION
Wichita, Kansas

(If additional description is necessary, use BACK of this sheet)


Name of Plugging Contractor Leben Drilling, Inc.
Address P.O. Box 486 Great Bend, Kansas

STATE OF Kansas, COUNTY OF Barton, ss.

James R. Rodgers (employee of owner) or (owner or operator) of the above-described well, being first duly sworn on oath, says: That I have knowledge of the facts, statements, and matters herein contained and the log of the above-described well as filed and that the same are true and correct. So help me God.

(Signature) James R. Rodgers
P.O. Box 486 Great Bend, Kansas
(Address)

Subscribed and sworn to before me this 4th day of February, 1971



Helex L. Anderson
Notary Public.

My commission expires November 13, 1973

WELL LOG 15-175-20143-00-00

Company Leben Drilling, Inc.

Sec.19 T. 34 R.31

Contractor Leben Drilling, Inc.

Loc. C SW NE

Farm Good #3

County Seward

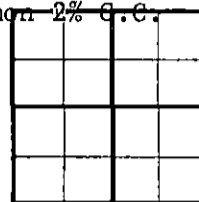
Total Depth 5339' RTD

Casing 8 5/8" New 24# csg. set @ 1490'
w/500 sxs. 50/50 Poz. 6% Gel 2% C.C.
Production 200 sxs. Common 2% G.C.

Commenced 1-11-71

Completed 1-27-71

D & A



Figures Indicate Bottom of Formations

40	Surface Soil
501	Sand & Shale
1290	Sand & Red Bed
1490	Red Bed, Shale, & Anhydrite
2055	Red Bed & Anhydrite
2329	Shale & Lime
2395	Anhydrite
2550	Anhydrite & Shale
2667	Shale & Lime
2818	Anhydrite & Dolomite
5339	Lime & Shale
<u>5339</u>	<u>RTD</u>

RECEIVED
STATE CORPORATION COMMISSION
FEB 12 1971
CONSERVATION DIVISION
Wichita, Kansas

State of Kansas }
County of Barton } SS

I, James R. Rodgers of Leben Drilling, Inc., upon oath state that the above and foregoing is a true and correct copy of the log of the Good #3 Well.



James R. Rodgers

Subscribed and sworn to before me this 4th day of February, 1970

Helen L. Lindenmuth

My Commission Expires:
November 13, 1973