

15-175-20618-00-00

RECEIVED STATE CORPORATION COMMISSION FORM CP-4

APR 16 1982

CONSERVATION DIVISION Wichita, Kansas

STATE OF KANSAS STATE CORPORATION COMMISSION

WELL PLUGGING RECORD

Give All Information Completely Make Required Affidavit Mail or Deliver Report to Conservation Division State Corporation Comm. 245 North Water Wichita, KS 67202

Seward County, Sec. 20 Twp. 34S Rge. 31W E/W Location as "NE/CNW 1/4 SW 1/4" or footage from lines NW SE NW

Lease Owner Quinque Oil & Gas Producing Co.

Lease Name Begood Well No. 1-20

Office Address 18 W. Third, Liberal, Ks. 67901

Character of Well (Completed as Oil, Gas or Dry Hole) Dry Hole

Date Well completed 4-15-82 19

Application for plugging filed 4-15-82 19

Application for plugging approved 19

Plugging commenced 4-15-82 19

Plugging completed 4-15-82 19

Reason for abandonment of well or producing formation Dry Hole

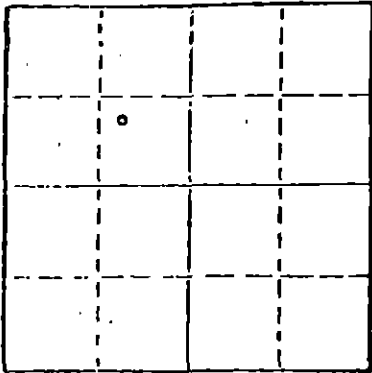
If a producing well is abandoned, date of last production 19

Was permission obtained from the Conservation Division or its agents before plugging was commenced? yes

Name of Conservation Agent who supervised plugging of this well Paul Luthi

Producing formation Depth to top Bottom Total Depth of Well 6500

Show depth and thickness of all water, oil and gas formations.



Locate well correctly on above Section Plat

OIL, GAS OR WATER RECORDS

CASING RECORD

Table with 7 columns: FORMATION, CONTENT, FROM, TO, SIZE, PUT IN, PULLED OUT. Row 1: 0, 1503', 8 5/8, None.

Describe in detail the manner in which the well was plugged, indicating where the mud fluid was placed and the method or methods used in introducing it into the hold. If cement or other plugs were used, state the character of same and depth placed, from feet to feet for each plug set.

1st plug 70 sacks 1530-1330'

2nd plug 25 sacks 750-675'

3rd plug 10 sacks 40-10'

10 sacks in rat hole & 5 sacks in mouse hole

(If additional description is necessary, use BACK of this sheet)

Name of Plugging Contractor Halliburton

STATE OF Seward COUNTY OF Kansas, ss. Janice Heckman (employee of owner) or (owner or operator)

of the above-described well, being first duly sworn on oath, says: That I have knowledge of the facts, statements, and matters herein contained and the log of the above-described well as filed and that the same are true and correct So help me God.

(Signature)

18 West Third Street, Liberal, Ks. 67901

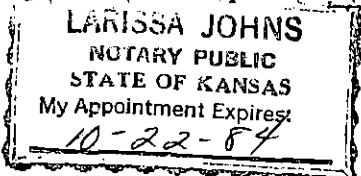
(Address)

SUBSCRIBED AND SWORN TO before me this 15th day of April, 1982

Notary Public signature

Notary Public.

My commission expires 10-22-84



15-175-20618-00-00

GEARHART

COMPENSATED DENSITY
COMPENSATED NEUTRON
LOG

STATE RECORD

FILING NO.

188974
7589-080

COMPANY QUINQUE OIL & GAS APR 16 1982

WELL BEGOOD 1-20 OPERATING DIVISION
Wichita Kansas

FIELD WILDCAT

COUNTY SEWARD STATE KANSAS

TIGHT
HOLE
E

Location: SE NW
Sec. 20 Twp. 34S Rge. 31W

Other Services:
DIL-SP
CDL-CNL-GR
GR

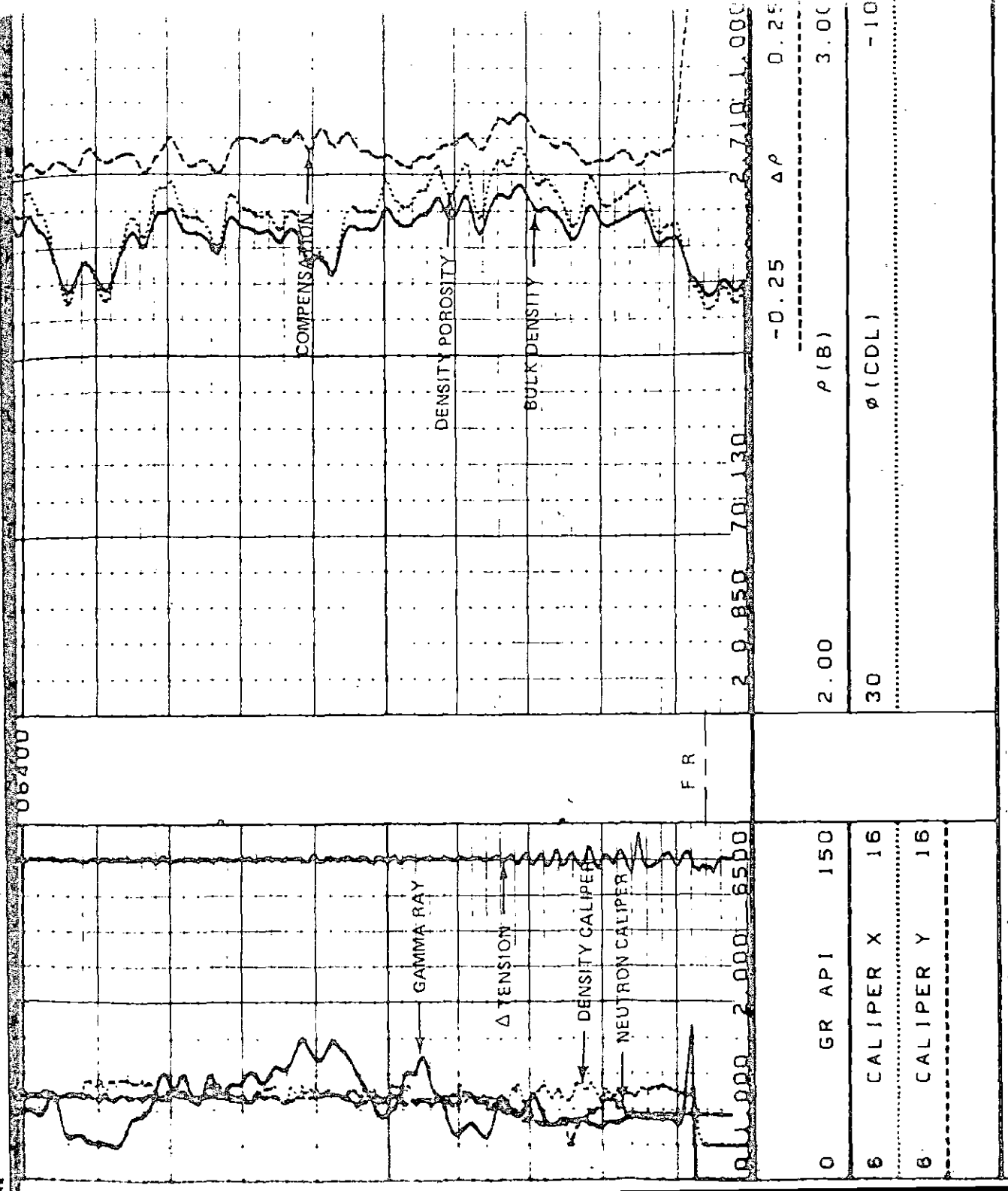
Permanent Datum: GL; Elev.: 2713
Log Measured from KB 12 Ft. Above Perm. Datum
Drilling Measured From KB

Elev.: K.B. 2725
D.F. 2713
G.L. 2713

Date	4-12-82	4-14-82		
Run No.	ONE	TWO		
Depth-Driller	6160	6500	FIELD	
Depth-Logger	6152	6495		
Bottom logged interval	6151	6495	PRINT	
Top logged interval	2600	2587		
Type fluid in hole	Chem	CHEM		
Density	9.1	52	9.0	52
pH	10.0	9.7	9.0	9.5
Max rec. temp., deg F.	127	°F	131	°F
Source of Samples	Flowline	FLOWLINE		
Rm @ Meas. Temp.	1.7 @ 80	°F	1.8 @ 81	°F
Rmf @ Meas. Temp.	1.6 @ 76	°F	1.6 @ 78	°F
Rmc @ Meas. Temp.	1.7 @ 73	°F	1.7 @ 77	°F
Source Rmf	m	m	m	m
Time	End Circulation	1600	1200	
	Logger on Bottom	0048	1550	

Recorded By ANDERSON
Witnessed By MR ATKINSON MR MOORE MR STROMQUIST

Run No.	Level	Bit	From	To	Size	Wgt.	From	To
ONE	FULL	17 1/2	5-0	15-07	8 3/4	2600	5-0	15-07



04-14-82 20:39 6500.0 188974 0047-23 1 0001-11 0