

15-175-20144-00-00

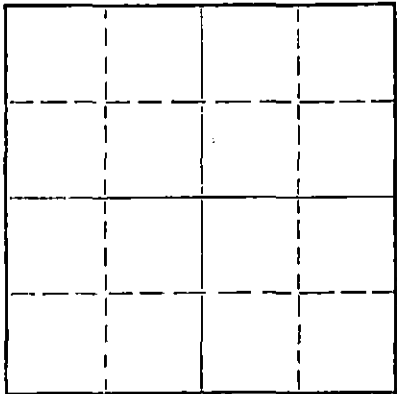
STATE OF KANSAS
STATE CORPORATION COMMISSION

Form CP-4

WELL PLUGGING RECORD

Give All Information Completely
Make Required Affidavit
Mail or Deliver Report to:
Conservation Division
State Corporation Commission
212 No. Market
Wichita, Kansas 67202

NORTH



Locate well correctly on above
Section Plat

Seward County. Sec. 21 Twp. 34 Rge. (E) 31 (W)
Location as "NE/CNW/SW" or footage from lines C SW SW
Lease Owner Leben Drilling, Inc.
Lease Name Langhofer Well No. 1
Office Address P.O. Box 486 Great Bend, Kansas
Character of Well (completed as Oil, Gas or Dry Hole) dry hole
Date well completed January 25 19 71
Application for plugging filed January 25 19 71
Application for plugging approved January 25 19 71
Plugging commenced January 25 19 71
Plugging completed January 25 19 71
Reason for abandonment of well or producing formation dry hole

If a producing well is abandoned, date of last production 19
Was permission obtained from the Conservation Division or its agents before plugging was commenced? yes

Name of Conservation Agent who supervised plugging of this well Edgar Eves
Producing formation Depth to top Bottom Total Depth of Well 5350 Feet
Show depth and thickness of all water, oil and gas formations.

OIL, GAS OR WATER RECORDS

CASING RECORD

FORMATION	CONTENT	FROM	TO	SIZE	PUT IN	PULLED OUT
				8 5/8"	1453'	none

Describe in detail the manner in which the well was plugged, indicating where the mud fluid was placed and the method or methods used in introducing it into the hole. If cement or other plugs were used, state the character of same and depth placed, from feet to feet for each plug set.

Plug @ 1,000 to 900' w/35 sxs. Common
0' to 45' w/15 sxs. cement

RECEIVED
STATE CORPORATION COMMISSION
FEB 16 1971
CONSERVATION DIVISION
Wichita, Kansas

(If additional description is necessary, use BACK of this sheet)

Name of Plugging Contractor Leben Drilling, Inc.
Address P.O. Box 486 Great Bend, Kansas


STATE OF Kansas, COUNTY OF Barton, ss.

James R. Rodgers (employee of owner) or (owner or operator) of the above-described

well, being first duly sworn on oath, says: That I have knowledge of the facts, statements, and matters herein contained and the log of the above-described well as filed and that the same are true and correct. So help me God.

(Signature) James R. Rodgers
P.O. Box 486 Great Bend, Kansas
(Address)

Subscribed and sworn to before me this 12th day of February, 1971




Helen Lindemuth
Notary Public.

November 13, 1973

WELL LOG 15-175-20144-00-00

Company Leben Drilling, Inc.
Contractor Leben Drilling, Inc.
Farm Langhofer #1
Total Depth 5350' RTD
Commenced 1-13-71
Completed 1-26-71

Sec. 21 T. 34 R. 31
Loc. C SW SW
County Seward
Casing 8 5/8" 24# New csg. set 1453'
w/600 sxs. 50/50 Poz. 6% Gel 2% C.C.
Production 200 sxs. Common 2% C.C.
D & A




Figures Indicate Bottom of Formations

650	Sand & Clay
950	Red Bed & Gyp
1480	Anhydrite & Gyp
1630	Gyp & Shells
2425	Shale & Shells
2740	Shale & Lime
2935	Lime
3810	Lime & Shale
4045	Shale
4312	Shale & Shells
4542	Lime & Shale
4668	Lime
4812	Lime & Shale
5100	Lime
5260	Lime & Shale
5315	Lime
5350	Lime & Shale
<u>5350</u>	<u>RTD</u>

RECEIVED
STATE CORPORATION COMMISSION
FEB 16 1971
CONSERVATION DIVISION
Wichita, Kansas

State of Kansas
County of Barton } SS

I, James R. Rodgers of Leben Drilling, Inc., upon oath state that the above and foregoing is a true and correct copy of the log of the Langhofer #1 Well.



James R. Rodgers

Subscribed and sworn to before me this 11th day of February, 1971

My Commission Expires:

Helen L. Lindenmuth

November 13, 1973