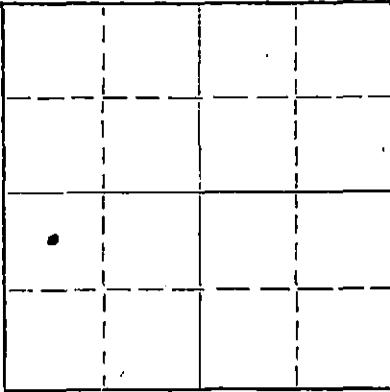


STATE OF KANSAS STATE CORPORATION COMMISSION

Give All Information Completely Make Proper Affidavits Mail to: Conservation Division State Corporation Commission P. O. Box 17027 Wichita, Kansas 67217 NORTH

WELL PLUGGING RECORD



Locate well correctly on above Section Plat

Meade County, Sec. 35 Twp 34 Rge. 30 (E) (W) X Location as "NE/CNW/SW" or footage from lines N.E. N.E. S.W. Lease Owner Thomas Petroleum Lease Name Fox Well No. 3 Office Address Box 1177 Liberal, Kansas 67901 Character of Well (completed as Oil, Gas or Dry Hole) Gas Date well completed December 21 19 59 Application for plugging filed 19 Application for plugging approved August 13 19 74 Plugging commenced August 12 19 74 Plugging completed August 14 19 74 Reason for abandonment of well or producing formation Non-commercial If a producing well is abandoned, date of last production August 19 72 Was permission obtained from the Conservation Division or its agents before plugging was commenced? Yes

Name of Conservation Agent who supervised plugging of this well Ed Eves Producing formation MORROW Depth to top 5876 Bottom 5976 Total Depth of Well 6052 Feet Showing depth and thickness of all water, oil and gas formations.

OIL, GAS OR WATER RECORDS

CASING RECORD

Table with 7 columns: FORMATION, CONTENT, FROM, TO, SIZE, PUT IN, PULLED OUT. Row 1: 8 5/8, 1145, none. Row 2: 5 1/2, 6024, 2740.

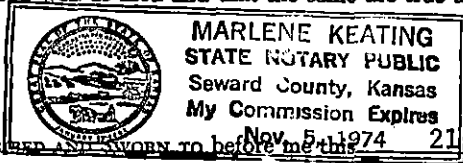
Describe in detail the manner in which the well was plugged, indicating where the mud fluid was placed and the method or methods used in introducing it into the hole. If cement or other plugs were used, state the character of same and depth placed, from feet to feet for each plug set.

Pump 20 sks. of cement to 5740 Pump 30 sks. of cement @ 900 to 800 Put 10 sks. of cement @ 40 to 0

RECEIVED STATE CORPORATION COMMISSION OCT 22 1974 CONSERVATION DIVISION Wichita, Kansas

Name of Plugging Contractor Sargent's Casing Pulling Service Kansas No. 511 Address Box 506 Liberal, Kansas 67901

STATE OF \_\_\_\_\_, COUNTY OF \_\_\_\_\_, ss. \_\_\_\_\_ (employee of owner) or (owner or operator) of the above-described well, being first duly sworn on oath, says: That I have knowledge of the facts, statements, and matters herein contained and the log of the above-described well as filed and that the same are true and correct. So help me God.



(Signature) Marlene Keating

(Address) \_\_\_\_\_, 19 74

Subscribed and sworn to before me this 21st day of October, 19 74 My commission expires 11/5/74 Notary Public.

15-119-10346-0000

# WELL LOG

COMPANY THOMAS & BREWER

SEC. 35 T. 34S R. 30W

FARM FOX NO. 3

LOC. NE, NE, SW

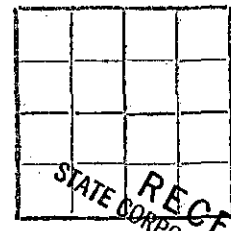
TOTAL DEPTH 6050'

COUNTY MEADE CO., KANSAS

COMM. November 6, 1959 COMP. December 13, 1959

CONTRACTOR GARVEY DRILLING COMPANY

CASING 8 5/8" @ 1445' W/700 sax.  
5 1/2" @ 6023' W/125 sax.



ELEVATION CONSERVATION DIVISION  
PRODUCTION Wichita, Kansas

FIGURES INDICATE BOTTOM OF FORMATIONS

75	Surface soil & sand
653	Sand & red bed
1242	Red bed & shale
1446	Red bed & anhydrite
1460	Anhydrite
1600	Red bed & shale
2056	Shale
2377	Shale & lime
2695	Lime & shale
2820	Lime
3140	Lime & shale
3205	Lime
3389	Lime & shale
3463	Sandy lime
3864	Lime & chalk
4068	Shale
4180	Shale & lime
4529	Shale
4613	Lime & shale
4660	Sandy lime & shale
4665	Shale & sandy lime
4868	Lime & shale
5851	Lime
5979	Lime & sand
6050	Lime
6050	T. D.

State of MISSOURI KANSAS }  
County of BARTON } ss:

I, VERNE A. MORRIS of GARVEY DRILLING COMPANY

upon oath state that the above and foregoing is a true and correct copy of the log of the #3 FOX well.

Verne A. Morris

Subscribed and sworn to before me this 7th day of January 1960

Commission Expires November 12, 1962

Brantley  
NOTARY PUBLIC