

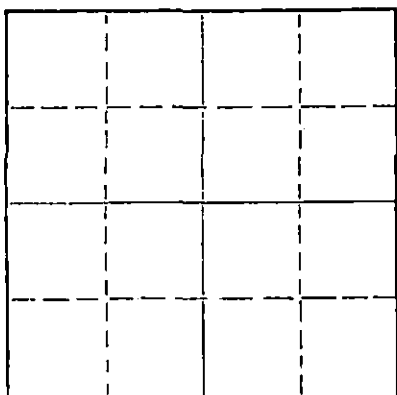
STATE OF KANSAS
STATE CORPORATION COMMISSION

Form CP-4

Give All Information Completely
Make Required Affidavit
Mail or Deliver Report to:
Conservation Division
State Corporation Commission
212 No. Market
Wichita, Kansas 67202

WELL PLUGGING RECORD

NORTH



Locate well correctly on above
Section Plat

Meade County, Sec. 34 Twp. 34S Rge. (E) 30 (W)
Location as "NE/CNWxSWx" or footage from lines. C SW SW
Lease Owner Gruenerwald and Associates, Inc.
Lease Name Wendell Fox Well No. 1
Office Address P.O. Box 909 Colorado Springs, Colorado
Character of Well (completed as Oil, Gas or Dry Hole) dry hole
Date well completed January 8 1971
Application for plugging filed January 8 1971
Application for plugging approved January 8 1971
Plugging commenced January 8 1971
Plugging completed January 8 1971
Reason for abandonment of well or producing formation dry hole

If a producing well is abandoned, date of last production 19____
Was permission obtained from the Conservation Division or its agents before plugging was commenced? yes

Name of Conservation Agent who supervised plugging of this well Edgar J. Eves
Producing formation _____ Depth to top _____ Bottom _____ Total Depth of Well 6450' Feet
Show depth and thickness of all water, oil and gas formations.

OIL, GAS OR WATER RECORDS

CASING RECORD

FORMATION	CONTENT	FROM	TO	SIZE	PUT IN	PULLED OUT
				8 5/8"	1455'	none

Describe in detail the manner in which the well was plugged, indicating where the mud fluid was placed and the method or methods used in introducing it into the hole. If cement or other plugs were used, state the character of same and depth placed, from _____ feet to _____ feet for each plug set.

1st plug 35 sxs. cement 1435' to 1335'
2nd plug 15 sxs. cement 0' to 45'


RECEIVED
STATE CORPORATION COMMISSION
FEB 16 1971
CONSERVATION DIVISION
Wichita, Kansas

(If additional description is necessary, use BACK of this sheet)
Name of Plugging Contractor Leben Drilling, Inc.
Address P.O. Box 486 Great Bend, Kansas

STATE OF Kansas, COUNTY OF Barton, ss.
James R. Rodgers (employee of owner) or (owner or operator) of the above-described well, being first duly sworn on oath, says: That I have knowledge of the facts, statements, and matters herein contained and the log of the above-described well as filed and that the same are true and correct. So help me God.

(Signature) James R. Rodgers
P.O. Box 486 Great Bend, Kansas
(Address)

WORN to before me this 4th day of February 1971



November 13, 1973

Helen L. Lindemann
Notary Public.

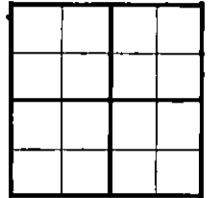
My commission expires _____

WELL LOG

Company Grunerwald Associates
 Contractor Leben Drilling, Inc.
 Farm Wendell Fox #1
 Total Depth 6450' RTD
 Commenced 12-20-70
 Completed 1-8-71

Sec. 34 T. 34S R. 30W
 Loc. C SW SW
 County Meade
 Casing 8 5/8" New csg. set @ 1455'
 w/500 sxs. H.B.Cement 2% C.C. & 150 sxs.
 Production Cement 3% C.C.

D & A




Figures Indicate Bottom of Formations

450	Sand & Clay
1130	Red Bed
1345	Sand
1448	Shale, Gyp & Anhydrite
1461	Anhydrite
1695	Red Bed & Gyp
2280	Gyp, Shells & Shale
2515	Shale & Shells
3840	Shale & Lime
4032	Lime
4833	Lime & Shale
5399	Lime
5787	Lime & Shale
5915	Lime
6034	Lime & Shale
6450	Lime
<u>6450</u>	<u>RTD</u>

RECEIVED
 STATE CORPORATION COMMISSION
 FEB 16 1971
 CONSERVATION DIVISION
 Wichita, Kansas

State of Kansas }
 County of Barton } SS

I, James R. Rodgers of Leben Drilling, Inc., upon oath state that the above and foregoing is a true and correct copy of the log of the Wendell Fox #1 Well.



James R. Rodgers

Subscribed and sworn to before me this 4th day of February, 1970

My Commission Expires: November 13, 1973

Helen L. Lindersmith