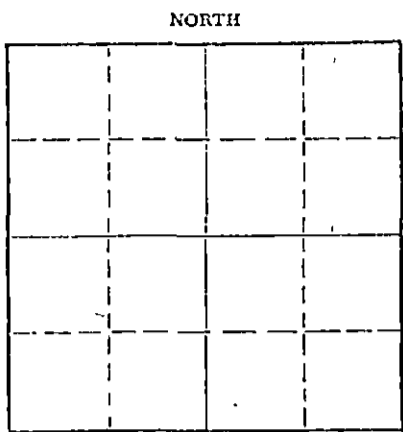


WELL PLUGGING RECORD

Give All Information Completely
Make Required Affidavit
Mail or Deliver Report to:
Conservation Division
State Corporation Commission
211 No. Broadway
Wichita, Kansas

Meade County. Sec. 32 Twp. 34S. Rge. 30 (E) (W) X



Locate well correctly on above
Section Plat

Location as "NE/CNW&SW" or footage from lines _____
Lease Owner Red Clark Inc.
Lease Name Rimrock Well No. 1
Office Address Box 638 Spearman, Texas 79081
Character of Well (completed as Oil, Gas or Dry Hole) _____
Date well completed March 27 1973
Application for plugging filed _____ 19____
Application for plugging approved _____ 19____
Plugging commenced June 28 1973
Plugging completed June 30 1973
Reason for abandonment of well or producing formation _____

If a producing well is abandoned, date of last production _____ 19____
Was permission obtained from the Conservation Division or its agents before plugging was commenced? _____

Name of Conservation Agent who supervised plugging of this well Ed Eves
Producing formation _____ Depth to top _____ Bottom _____ Total Depth of Well 5900 Feet
Show depth and thickness of all water, oil and gas formations.

OIL, GAS OR WATER RECORDS

CASING RECORD

FORMATION	CONTENT	FROM	TO	SIZE	PUT IN	PULLED OUT
				8 5/8	1362	none
				4 1/2	4550	2446

Describe in detail the manner in which the well was plugged, indicating where the mud fluid was placed and the method or methods used in introducing it into the hole. If cement or other plugs were used, state the character of same and depth placed, from _____ feet to _____ feet for each plug set.

20 sks. of cement @ 4390
35 sks. of cement @ 800ft. to 700 ft.
15 sks. of cement @ 45 ft. to 0 ft.

RECEIVED
STATE CORPORATION COMMISSION
AUG 1 1973
CONSERVATION DIVISION
Wichita, Kansas


RECEIVED
STATE CORPORATION COMMISSION
AUG 22 1973
CONSERVATION DIVISION
Wichita, Kansas

(If additional description is necessary, use BACK of this sheet)
Name of Plugging Contractor Sargent's Casing Pulling Service Kansas No. 511
Address Box 506 Liberal, Kansas 67901

STATE OF Kansas, COUNTY OF Seward, ss.
Robert Sargent (employee of owner) or (owner or operator) of the above-described well, being first duly sworn on oath, says: That I have knowledge of the facts, statements, and matters herein contained and the log of the above-described well as filed and that the same are true and correct. So help me God.

(Signature) Robert Sargent
Box 506 Liberal, Kansas (Address)

Subscribed and Sworn to before me this 20th day of September 1973



Guylene Stoddard
Guylene Stoddard Notary Public.

RECEIVED
STATE CORPORATION COMMISSION
JUN 21 1973
CONSERVATION DIVISION
Wichita, Kansas

DRILLERS LOG

RIMROCK NO. 1


CASING RECORD:	OPERATOR: Red Clark, Inc.	DESCRIPTION:
8-5/8" @ 1362' w/750 sax cement	CONTRACTOR: Sage Drilling Co.	C SW NE Sec. 32-34S-30W Meade County, Kansas
TOTAL DEPTH: 5900'	COMMENCED: March 15, 1973	
	COMPLETED: March 27, 1973	

<u>FORMATION</u>	<u>FROM</u>	<u>TO</u>	<u>REMARKS</u>
Surface Soil	0	160	
Red Bed	160	760	
Red Bed & Sand	760	1328	
Anhydrite	1328	1371	
Shale	1371	2405	
Lime & Shale	2405	3690	
Shale & Lime	3690	4090	
Lime & Shale	4090	5900	4 1/2" Set @ 4550' w/150 sax cement

I certify that this is a true and correct copy of the above log to the best of my knowledge.

SAGE DRILLING CO., INC.

By Clarence Michael
Clarence Michael



Subscribed and sworn to before me this 28th day of March, 1973.

Louise K. Whitted
Louise K. Whitted, Notary Public

My commission expires:
November 26, 1974.