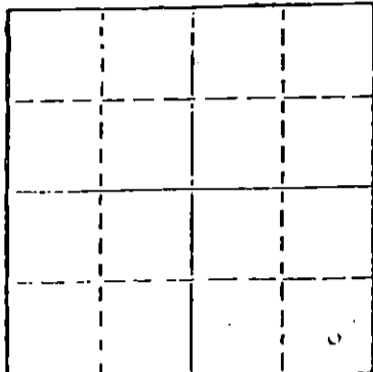


STATE OF KANSAS
STATE CORPORATION COMMISSION

WELL PLUGGING RECORD

Give All Information Completely
Make Required Affidavit
Mail or Deliver Report to
Conservation Division
State Corporation Comm.
245 North Water
Wichita, KS 67202

Seward County, Sec. 16 Twp. 35S Rge. 32 ~~W~~W
Location as "NE/CNW $\frac{1}{4}$ SW $\frac{1}{4}$ " or footage from lines _____
330' N 330' WEL
Lease Owner Petroleum Inc.
Lease Name Thompson Well No. 3
Office Address 725 Stadium Rd. Liberal, Ks 67901
Character of Well (Completed as Oil, Gas or Dry Hole) _____



Locate well correctly on above
Section Plot

Dry Hole
Date Well completed November 17 1978
Application for plugging filed November 22 1978
Application for plugging approved November 17 1978
Plugging commenced November 18 1978
Plugging completed November 18 1978
Reason for abandonment of well or producing formation _____
Dry Hole

If a producing well is abandoned, date of last production _____ 19 _____

Was permission obtained from the Conservation Division or its agents before plugging was commenced? Yes

Name of Conservation Agent who supervised plugging of this well Clarence Thomas
Producing formation _____ Depth to top _____ Bottom _____ Total Depth of Well 6300'
Show depth and thickness of all water, oil and gas formations.

OIL, GAS OR WATER RECORDS

CASING RECORD

FORMATION	CONTENT	FROM	TO	SIZE	PUT IN	PULLED OUT
				8 5/8	1517	None

Describe in detail the manner in which the well was plugged, indicating where the mud fluid was placed and the method or methods used in introducing it into the hold. If cement or other plugs were used, state the character of same and depth placed, from _____ feet to _____ feet for each plug set.

- 1st plug 35 sks. 5200-5100
- 2nd plug 50 sks. 1550-1450
- 3rd plug 25 sks. 450- 350
- 4th plug 10 sks. 40- 3
- 5 sacks rathole
- 5 sacks mousehole

RECEIVED
STATE CORPORATION COMMISSION
NOV 27 1978
CONSERVATION DIVISION
Wichita, Kansas

(If additional description is necessary, use BACK of this sheet)

Name of Plugging Contractor Zenith Drilling Co.

STATE OF Kansas COUNTY OF Seward, ss.

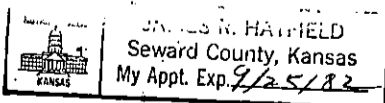
Merle Evers (employee of owner)

of the above-described well, being first duly sworn on oath, says: That I have knowledge of the facts, statements, and matters herein contained and the log of the above-described well as filed and that the same are true and correct. So help me God.

(Signature) Merle Evers

P. O. Box 1255 Liberal, Ks 67901
(Address)

SUBSCRIBED AND SWORN TO before me this 22nd day of November, 1978



James R. Hatfield
Notary Public.

My commission expires

WELL LOG

COMPANY Petroleum, Inc.

SEC. 16-35S-32W

FARM Thompson

NO. 3

LOC. 330' NSL & 330' WEL

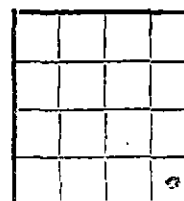
TOTAL DEPTH 6300

COUNTY Seward, Kansas

COMM. 10-30-78

COMP. 11-18-78

CONTRACTOR Zenith Drilling Corporation, Inc.



CASING

1517' of 8 5/8" casing, cemented w/725 sacks cement.

ELEVATION

PRODUCTION

FIGURES INDICATE BOTTOM OF FORMATIONS

450	Sand & Red Bed
1700	Red Bed
2070	Red Bed & Lime
2385	Red Bed
2605	Red Bed & Lime
6300	Lime & Shale

PLUGGING INFORMATION

1st plug	35 sacks	5200-5100'
2nd plug	50 sacks	1550-1450'
3rd plug	25 sacks	450- 350'
4th plug	10 sacks	40- 3'

5 sacks in rat hole. 5 sacks in mouse hole
Job complete 11-18-78 @ 7:30 P.M.

RECEIVED
STATE CORPORATION COMMISSION

NOV 27 1978

CONSERVATION DIVISION
Wichita, Kansas

State of KANSAS }
County of SEDGWICK } SS

I, Emmet E. Hall of Zenith Drilling Corporation, Inc.

upon oath state the above and foregoing is a true and correct copy of the log of the Thompson #3 well.

Emmet E. Hall

Subscribed and sworn to before me this 21st day of November, 19 78.

My Commission Expires: December 15, 1980

Sharon R. Allen
Sharon R. Allen NOTARY PUBLIC