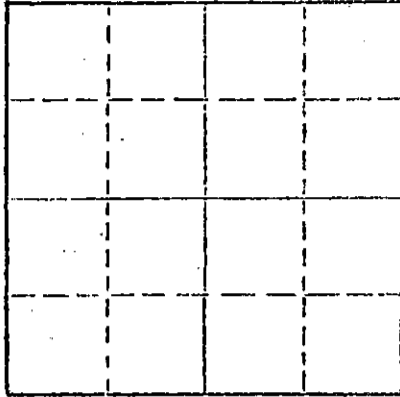


STATE OF KANSAS
STATE CORPORATION COMMISSION

Give All Information Completely
Make Required Affidavit
Mail or Deliver Report to:
Conservation Division
State Corporation Commission

WELL PLUGGING RECORD

P. O. Box 17027
Wichita, Kansas 67217
NORTH



Locate well correctly on above
Section Plat

Seward County, Sec. 6 Twp. 35S Rgs. 32 (E) X (W)
Location as "NE/CNWSW" or footage from lines SE SE NW
Lease Owner Clinton Oil Company
Lease Name A. E. Brown Well No. 1-V
Office Address 217 North Water, Wichita, Ks. 67202
Character of Well (completed as Oil, Gas or Dry Hole) Dry Hole
Date well completed 5-26-74 19
Application for plugging filed 5-26-74 19
Application for plugging approved 5-26-74 19
Plugging commenced 5-26-74 19
Plugging completed 5-26-74 19
Reason for abandonment of well or producing formation commercial quantities of oil not found
If a producing well is abandoned, date of last production 19
Was permission obtained from the Conservation Division or its agents before plugging was commenced? Yes

Name of Conservation Agent who supervised plugging of this well Edgar Eves-Sublette, Kansas
Producing formation _____ Depth to top _____ Bottom _____ Total Depth of Well 6470 Feet
Show depth and thickness of all water, oil and gas formations.


OIL, GAS OR WATER RECORDS

CASING RECORD

FORMATION	CONTENT	FROM	TO	SIZE	PUT IN	PULLED OUT
				8-5/8"	1551'	

Describe in detail the manner in which the well was plugged, indicating where the mud fluid was placed and the method or methods used in introducing it into the hole. If cement or other plugs were used, state the character of same and depth placed, from _____ feet to _____ feet for each plug set.


Plugged with 35 sx. 700-600
15 sx. 40-0



(If additional description is necessary, use BACK of this sheet)
Name of Plugging Contractor Rains & Williamson Oil Co., Inc.
Address 435 Page Court, 220 W. Douglas, Wichita, Kansas 67202

STATE OF KANSAS, COUNTY OF SEDGWICK ss.
Wilson Rains (employee of owner) or (owner or operator) of the above-described well, being first duly sworn on oath, says: That I have knowledge of the facts, statements, and matters herein contained and the log of the above-described well as filed and that the same are true and correct. So help me God.

(Signature) Wilson Rains
435 Page Court, 220 W. Douglas, Wichita, Kansas 67202
(Address)



Subscribed and sworn to before me this 28th day of May 1974
My commission expires _____
October 4, 1975
Juanita M. Green Notary Public.

WELL LOG

COMPANY Clinton Oil Company

SEC. 6 T. 35S R. 32W

FARM A. E. Brown NO. 1-V

LOC. SE SE NW

RIG. NO. 5


TOTAL DEPTH 6470'

COUNTY Seward
KANSAS

COMM. 5-8-74

COMP. 5-26-74

CONTRACTOR Rains & Williamson Oil Co., Inc.



CASING

20	10		
15	8-5/8"	@ 1551' w/550 sx. Hal. LW &	ELEVATION
12	6	150 sx. common, 3% cc.	
13	5		PRODUCTION D & A

FIGURES INDICATE BOTTOM OF FORMATIONS

Sand and Red Bed	600
Red Bed	1318
Red Bed and Anhydrite	1551
Anhydrite and Shale	2305
Shale and Lime	2791
Lime and Shale	2930
Shale and Lime	3050
Lime	3160
Lime and Shale	3805
Lime	4055
Lime and Shale	4275
Shale and Lime	4382
Lime and Shale	4816
Lime	5548
Lime and Shale	5614
Shale	5696
Lime and Shale	5789
Shale and Lime	5872
Shale	6050
Lime, Shale, and Sand	6078
Lime and Shale	6336
Shale and Lime	6383
Lime	6427
Lime and Shale	6470
<u>Rotary Total Depth</u>	<u>6470</u>

RECEIVED
STATE CORPORATION COMMISSION
JUN 3 1974
CONSERVATION DIVISION
Wichita, Kansas

State of KANSAS
County of SEDGWICK } 55:

I, Wilson Rains, President of the Rains & Williamson Oil Co., Inc.
upon oath state that the above and foregoing is a true and correct copy of the log of the A. E. Brown #1-V well.



Wilson Rains
WILSON RAINS
19 74
Juanita M. Green
NOTARY PUBLIC
Juanita M. Green

Subscribed and sworn to before me this 28th day of May 19 74
My Commission Expires: October 4, 1975