

STATE OF KANSAS
STATE CORPORATION COMMISSION

WELL PLUGGING RECORD

Give All Information Completely
Make Required Affidavit
Mail or Deliver Report to
Conservation Division
State Corporation Comm.
245 North Water
Wichita, KS 67202

Seward County, Sec. 8 Twp. 35S Rge. 33W E/W
Location as "NE/CNW $\frac{1}{4}$ SW $\frac{1}{4}$ " or footage from lines

C N/2 SW/4

Lease Owner Ladd & Lukowicz, Inc.
Lease Name King Well No. 1-8
Office Address Colo. State Bank Bldg, Denver, Col 80202
Character of Well (Completed as Oil, Gas or Dry Hole)

Dry

Date Well completed 5-6 1982
Application for plugging filed 5-5 1982
Application for plugging approved 5-5 1982
Plugging commenced 5-6 1982
Plugging completed 5-6 1982

Reason for abandonment of well or producing formation
Dry

If a producing well is abandoned, date of last production 19

Was permission obtained from the Conservation Division or its agents before plugging was commenced? Yes

Name of Conservation Agent who supervised plugging of this well Marion Schmidt
Producing formation Depth to top Bottom Total Depth of Well 6685
Show depth and thickness of all water, oil and gas formations.

OIL, GAS OR WATER RECORDS

CASING RECORD

FORMATION	CONTENT	FROM	TO	SIZE	PUT IN	PULLED OUT
		0	60	20"		
			1515	8 5/8"		

Describe in detail the manner in which the well was plugged, indicating where the mud fluid was placed and the method or methods used in introducing it into the hold. If cement or other plugs were used, state the character of same and depth placed, from feet to feet for each plug set.

Plugged:

- 35 sacks @ 3000
- 35 sacks @ 2560
- 60 sacks @ 1500
- 50 sacks @ 330
- 10 sacks @ 40
- 10 sacks in mousehole; 10 sacks in rathole
- Completed 12:30 AM 5-6-82
- Cemented by Halliburton

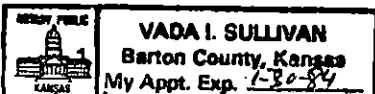
(If additional description is necessary, use BACK of this sheet)

Name of Plugging Contractor DaMac Drilling Inc.

STATE OF Kansas COUNTY OF Barton, ss.
Martha J. McKown (employee of owner) or (owner or operator)
of the above-described well, being first duly sworn on oath, says: That I have knowledge of the facts, statements, and matters herein contained and the log of the above-described well as filed and that the same are true and correct. So help me God.

(Signature) Martha J. McKown
Box 1164, Great Bend, Ks. 67530
(Address)

SUBSCRIBED AND SWORN TO before me this 6th day of May, 1982



Vada I. Sullivan
Notary Public.

My commission expires 1-30-84

RECEIVED
STATE CORPORATION COMMISSION

CONSERVATION DIVISION
Wichita, Kansas

WELL LOG

COMPANY Ladd & Lukowicz Inc.

SEC. 8 T. 35S R. 33W

FARM King

NO. 1-8

LOC. C N/2 SW/4

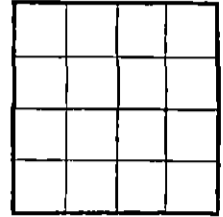
TOTAL DEPTH 6685 RTD

COUNTY Seward

COMM. 4-23-82

COMP. 5-6-82

CONTRACTOR DaMac Drilling Inc.



CASING 20" Conductor Casing set @ 60'
8 5/8" Surface Casing set @ 1515'

ELEVATION

PRODUCTION P&A

FIGURES INDICATE BOTTOM OF FORMATIONS


Sand, Shale	0	410
Sand, RedBed, Anh.	410	1245
RedBed	1245	2530
Lime, Shale	2530	2695
Shale	2695	3150
Shale, Dolomite	3150	3870
Lime, Shale	3870	6685 RTD

RECEIVED
 STATE CORPORATION COMMISSION
 JUN - 9 1982
 CONSERVATION DIVISION
 Wichita, Kansas

State of Kansas }
 County of Barton } BS

I, Martha J. McKown of DaMac Drilling Inc.

upon oath state the above and foregoing is a true and correct copy of the log of the King 1-8 well.



Martha J. McKown

Subscribed and sworn to before me this 5th day of May 1982

My Commission Expires: 1-30-84

Vada L. Sullivan
 NOTARY PUBLIC