


STATE OF KANSAS
STATE CORPORATION COMMISSION

WELL PLUGGING RECORD

Give All Information Completely
Make Required Affidavit
Mail or Deliver Report to
Conservation Division
State Corporation Comm.
245 North Water
Wichita, KS 67202

Seward County, Sec. 1 Twp. 35 Rge. 33 E (W)
Location as "NE/CNW $\frac{1}{4}$ SW $\frac{1}{4}$ " or footage from lines
1,250' FNL & 1,250' FEL
Lease Owner HASADA, Industries
Lease Name Larrabee Well No. 1
Office Address P. O. Box 1532 Liberal, KS 67901
Character of Well (Completed as Oil, Gas or Dry Hole)
Dry Hole



Locate well correctly on above
Section Plot

Date Well completed March 9 1979
Application for plugging filed March 9 (by phone) 1979
Application for plugging approved 19
Plugging commenced March 9 1979
Plugging completed March 9 1979
Reason for abandonment of well or producing formation
Poor porosities & high salt water saturations
If a producing well is abandoned, date of last production 19

Was permission obtained from the Conservation Division or
its agents before plugging was commenced? Yes

Name of Conservation Agent who supervised plugging of this well Clarence Thomas
Producing formation none Depth to top Bottom Total Depth of Well 6,439' KB
Show depth and thickness of all water, oil and gas formations.

OIL, GAS OR WATER RECORDS

CASING RECORD

FORMATION	CONTENT	FROM	TO	SIZE	PUT IN	PULLED OUT

Describe in detail the manner in which the well was plugged, indicating where the mud fluid
was placed and the method or methods used in introducing it into the hold. If cement or other
plugs were used, state the character of same and depth placed, from feet to
feet for each plug set. 25 sacks of 90 skot Poz from 6,400' to 6,325';
50 sacks of 90 skot Poz from 1,500' to 1,350'; 10 sacks of 90 skot from 40'
to 10'; 5 sacks in both rathole and mousehole.

RECEIVED
STATE CORPORATION COMMISSION

APR - 2 1979

CONSERVATION DIVISION
Wichita, Kansas

4-2-79

(If additional description is necessary, use BACK of this sheet)

Name of Plugging Contractor Halliburton

STATE OF Kansas COUNTY OF Seward, ss.
Harold Box (employee of owner) or (owner or operator)


of the above-described well, being first duly sworn on oath, says: That I have knowledge of
the facts, statements, and matters herein contained and the log of the above-described well
as filed and that the same are true and correct. So help me God.

(Signature) Harold Box

SUBSCRIBED AND SWORN TO before me this 30th day of March, 1979

(Address)
Carolyn K. Buck
Notary Public.

My commission expires



IMPORTANT
 Kans. Geo. Survey request
 samples on this well.

15-119-20395-0000

KANSAS DRILLERS LOG

S. 1 T. 35 R. 33 ²W
 Loc. A C NE
 County Seward

API No. 15 — 175 — 20,395
 County Number

Operator
HASADA, Industries

Address
P. O. Box 1532 Liberal, Kansas 67901

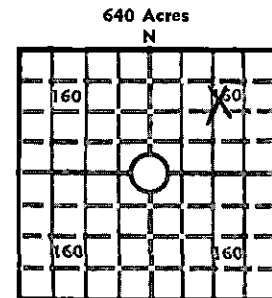
Well No. # 1 Lease Name Larrabee

Footage Location
1,250 feet from N (S) line 1,250 feet from E (W) line

Principal Contractor Service Drilling Co. Geologist

Spud Date 2-21-79 Total Depth 6,449' P.B.T.D.

Date Completed 3-9-79 Oil Purchaser



Locate well correctly
 Elev.: Gr. 2,778'
 DF _____ KB 2,787

CASING RECORD

Report of all strings set — surface, intermediate, production, etc.

Purpose of string	Size hole drilled	Size casing set (in O.D.)	Weight lbs/ft.	Setting depth	Type cement	Sacks	Type and percent additives
Surface		8 5/8	23	1523	HoLo Lite	550	1/4 flo gel 2% cc
					Class H	150	3 % cc

LINER RECORD

PERFORATION RECORD

Top, ft.	Bottom, ft.	Sacks cement	Shots per ft.	Size & type	Depth interval

TUBING RECORD

Size	Setting depth	Packer set at

ACID, FRACTURE, SHOT, CEMENT SQUEEZE RECORD

Amount and kind of material used

RECEIVED
 STATE CORPORATION COMMISSION
 MAR 23 1979
 CONSERVATION DIVISION
 Wichita, Kansas

INITIAL PRODUCTION

Date of first production Producing method (flowing, pumping, gas lift, etc.)

RATE OF PRODUCTION PER 24 HOURS	Oil	Gas	Water	Gas-oil ratio
	bbls.	MCF	bbls.	CFPB

Disposition of gas (vented, used on lease or sold) Producing interval(s)

INSTRUCTIONS: As provided in KCC Rule 82-2-125, within 90 days after completion of a well, one completed copy of this Drillers Log shall be transmitted to the State Geological Survey of Kansas, 4150 Monroe Street, Wichita, Kansas 67209. Copies of this form are available from the Conservation Division, State Corporation Commission, 3830 So. Meridian (P.O. Box 17027), Wichita, Kansas 66217. Phone AC 316-522-2206. If confidential custody is desired, please note Rule 82-2-125. Drillers Logs will be on open file in the Oil and Gas Division, State Geological Survey of Kansas, Lawrence, Kansas 66044.

Operator HASADA, Industries DESIGNATE TYPE OF COMP.: OIL, GAS, DRY HOLE, SWDW, ETC.:

Well No. 1 Lease Name Larrabee Dry Hole

S 1 T 35R 33 F W

WELL LOG Show all important zones of porosity and contents thereof; cored intervals, and all drill-stem tests, including depth interval tested, cushion used, time tool open, flowing and shut-in pressures, and recoveries. SHOW GEOLOGICAL MARKERS, LOGS RUN, OR OTHER DESCRIPTIVE INFORMATION.

Table with 5 columns: FORMATION DESCRIPTION, CONTENTS, ETC., TOP, BOTTOM, NAME, DEPTH. Rows include Heeb. (4352), Tor. (4379), Lans. (4514), Marm. (5236), Cherokee (5482), Morrow Shale (5834), L/Morrow Sand (6022), and Chester (6050).

USE ADDITIONAL SHEETS, IF NECESSARY, TO COMPLETE WELL RECORD.

Date Received Signature: H.E. Boy CO Owner Title Date: 3-22-79.