


Give All Information Completely
Make Required Affidavit
Mail or Deliver Report to:
Conservation Division
State Corporation Commission
212 No. Market
Wichita, Kansas 67202

WELL PLUGGING RECORD

Meade County, Sec. 13 Twp. 35S Rge. (E) 29 (W)
Location as "NE/CNWxSWx" or footage from lines C SE SW
Lease Owner Underwood Oil Co., Inc.
Lease Name Adams Well No. D-7
Office Address 420 Oil and Gas Bldg.
Character of Well (completed as Oil, Gas or Dry Hole) Dry Hole
Date well completed May 26 1972
Application for plugging filed May 26 1972
Application for plugging approved May 26 1972
Plugging commenced May 26 1972
Plugging completed May 26 1972
Reason for abandonment of well or producing formation Dry Hole

If a producing well is abandoned, date of last production 19
Was permission obtained from the Conservation Division or its agents before plugging was commenced? Yes



Locate well correctly on above Section Plat

Name of Conservation Agent who supervised plugging of this well Edgar Eves
Producing formation _____ Depth to top _____ Bottom _____ Total Depth of Well 4597' Feet
Show depth and thickness of all water, oil and gas formations.

OIL, GAS OR WATER RECORDS

CASING RECORD

FORMATION	CONTENT	FROM	TO	SIZE	PUT IN	PULLED OUT
				8 5/8"	1515'	none

Describe in detail the manner in which the well was plugged, indicating where the mud fluid was placed and the method or methods used in introducing it into the hole. If cement or other plugs were used, state the character of same and depth placed, from _____ feet to _____ feet for each plug set.

Run 14 stds in hole set plug. Plugged w/35 Sx. Cement at 1400'

RECEIVED
STATE CORPORATION COMMISSION
JUN 5 1972
CONSERVATION DIVISION
Wichita, Kansas

Name of Plugging Contractor Leben Drilling, Inc.
Address 100 Park Ave. Suite 333, Oklahoma City, OK 73102

STATE OF Oklahoma, COUNTY OF Oklahoma, ss.
Brenda Swink (employee of owner) or (owner or operator) of the above-described well, being first duly sworn on oath, says: That I have knowledge of the facts, statements, and matters herein contained and the log of the above-described well as filed and that the same are true and correct. So help me God.

(Signature) Brenda Swink
100 Park Ave. Suite 333 OKC OK 73102
(Address)

SUBSCRIBED AND SWORN TO before me this 2nd day of June, 1972
Rose Marie Payne
Notary Public.

My commission expires 9-8-74

15-119-20099-0000

RECEIVED
STATE CORPORATION COMMISSION

MAR 05 1984

STATE OF KANSAS
STATE CORPORATION COMMISSION


CONSERVATION DIVISION
Wichita, Kansas

Form CP-4

WELL PLUGGING RECORD

Give All Information Completely
Make Required Affidavit
Mail or Deliver Report to:
Conservation Division
State Corporation Commission
312 No. Market
Wichita, Kansas 67202

NORTH



Locate well correctly on above
Section Plat

Meade County, Sec. 13 Twp. 35S Rge. (E) 29 (W)

Location as "NE/CNW/SW" or footage from lines _____
Lease Owner Underwood Oil Co., Inc.
Lease Name Adams Well No. 0-7
Office Address 420 Oil and Gas Bldg.
Character of Well (completed as Oil, Gas or Dry Hole) Dry Hole
Date well completed May 26 1972
Application for plugging filed May 26 1972
Application for plugging approved May 26 1972
Plugging commenced May 26 1972
Plugging completed May 26 1972
Reason for abandonment of well or producing formation Dry Hole

If a producing well is abandoned, date of last production 19
Was permission obtained from the Conservation Division or its agents before plugging was commenced? Yes

Name of Conservation Agent who supervised plugging of this well Edgar Eves
Producing formation _____ Depth to top _____ Bottom _____ Total Depth of Well 4597' Feet
Show depth and thickness of all water, oil and gas formations.

OIL, GAS OR WATER RECORDS

CASING RECORD

FORMATION	CONTENT	FROM	TO	SIZE	PUT IN	PULLED OUT
				8 5/8"	1515'	none

Describe in detail the manner in which the well was plugged, indicating where the mud fluid was placed and the method or methods used in introducing it into the hole. If cement or other plugs were used, state the character of same and depth placed, from _____ feet to _____ feet for each plug set.

Run 14 stds in hole set plug. Plugged w/35 Sx. Cement at 1400'

(If additional description is necessary, use BACK of this sheet)

Name of Plugging Contractor Leben Drilling, Inc.
Address 100 Park Ave Suite 333, Oklahoma City, OK 73102

STATE Oklahoma COUNTY OF Oklahoma ss.

Brenda Swink (employee of owner) or (owner or operator) of the above-described well, being first duly sworn on oath, says: That I have knowledge of the facts, statements, and matters herein contained and the log of the above-described well as filed and that the same are true and correct. So help me God.

(Signature) Brenda Swink
100 Park Ave Suite 333 OKC OK 73102
(Address)

SUBSCRIBED AND SWORN TO before me this 2nd day of June, 19 72

My commission expires 9-8-74

Rose Marie Payne
Notary Public

STATE OF KANSAS
STATE CORPORATION COMMISSION-CONSERVATION DIVISION
500 Insurance Building-212 North Market
Wichita 2, Kansas

DATA AND AFFIDAVIT

(File one Copy)

(On Cementing In Surface or Drive Pipe and required by Rule 82-2-123 of the Commission for compliance with Section 55-136, 55-137, and 55-138, 1947 Supplement to G. S. Kansas 1935)

Lease Owner Underwood Oil Co., Inc.

RECEIVED
STATE CORPORATION COMMISSION

Office Address 120 Oil and Gas Bldg. Wichita Falls, TX

MAR 05 1984

Lease Name Adams Well No. D-7

CONSERVATION DIVISION
Wichita, Kansas

Well Location (Example: C N/2 NE/4 NE/4 or footage from lines)

SEC 13 TWP 35S RGE 29W (E) County Meade

Contractor Leben Drilling, Inc.

Office Address 100 Park Ave. Suite 333, Oklahoma City, OK 73102

Drilled with (cable) (Rotary) tools: Date pipe set 5-17-1972

SURFACE HOLE DATA

SURFACE PIPE DATA

Size of Hole 12 1/4" Csg. (New) (Used) Size 8 5/8" Wt. 24#

Depth 1515' Where set On Bottom

METHOD OF CEMENTING

(a) Cement: Amount and kind 525 sx Howco Litwt. 2%cc-150 sx common 3%cc

Method: (By Service Co., Dump, Tog., etc.) Service Co.

Est. Height Cement behind pipe to surface

(b) Cementing Material: Explain method. (Example: 8-5/8 w/swag nipple run inside 15", Bridge hold 2/rock and hole filled with cementing material, 15" pipe pulled.)

Drilled 12 1/4" hole, ran 8 5/8" casing, cement pumped down casing

Cement did circulate

Describe cementing material 525 sx Howco. Litwt. 2%cc-150 sx common 3%cc

GROUND WATER INFORMATION

Depth to bottom of lowest fresh water producing stratum _____

Name of lowest fresh water producing stratum _____

Surface elevation of well _____

ADDITIONAL INFORMATION

(Additional information may be submitted on separate sheet)

A F F I D A V I T

STATE OF Oklahoma, COUNTY OF Oklahoma SS,
I, Brenda Swink, of the Leben Drilling Company, being first duly sworn on oath, state: That I have knowledge of the facts, statements and matters herein contained and that the same are true and correct.

Subscribed and sworn to before me on this 2nd day of June 1972
My Commission Expires: 9-8-74

Reel Marie Payne

15-119-20099-0000

WELL LOG

Company: Underwood Oil Co., Inc.

Sec. 13 T. 35S R. 29W

Contractor Leben Drilling Inc.

Loc.

Farm Adams D-7

County Meade


Total Depth 4597'

Casing 8 5/8

Commenced May 16, 1972

Production

Completed 5-28-72



Figures Indicate Bottom of Formations

0 -	55	Surface
55 -	715	Sand & Red Bed
715 -	1212	Red Bed & Shale
1212 -	1434	Shale Anhy., Red Bed
1434 -	1575	Red Bed & Clay
1575 -	1909	Shale & Anhy.
1909 -	2255	Shale & Lime
2255 -	2450	Shale & Anhy.
2450 -	3670	Lime & Shale
3670 -	3923	Shale & Lime
3923 -	4038	Lime & Shale
4038 -	4183	Shale & Lime
4183 -	4597	Lime & Shale

RECEIVED
STATE CORPORATION COMMISSION

MAR 05 1984

CONSERVATION DIVISION
Wichita, Kansas

State of Oklahoma
County of Oklahoma

SS

I, Brenda Swink of Leben Drilling, Inc., upon oath state that the above and foregoing is a true and correct copy of the log of the Adams D-7 Well.

Brenda Swink

Subscribed and sworn to before me this 2nd day of June, 1972

My Commission Expires: 9-8-74

Rose Marie Payne

WELL LOG

Company Underwood Oil Co., Inc.

Sec. 13 T. 35S R. 29W

Contractor Leben Drilling Inc.

Loc. C SE SW

Farm AdamsD-7

County Meade


Total Depth 4597'

Casing 8 5/8

Commenced May 16, 1972

Production

Completed 5-28-72



Figures Indicate Bottom of Formations

0 -	55	Surface
55 -	715	Sand & Red Bed
715 -	1212	Red Bed & Shale
1212 -	1434	Shale Anhy., Red Bed
1434 -	1575	Red Bed & Clay
1575 -	1909	Shale & Anhy.
1909 -	2255	Shale & Lime
2255 -	2450	Shale & Anhy.
2450 -	3670	Lime & Shale
3670 -	3923	Shale & Lime
3923 -	4038	Lime & Shale
4038 -	4183	Shale & Lime
4183 -	4597	Lime & Shale

RECEIVED
 STATE CORPORATION COMMISSION
 JUN 5 1972
 CONSERVATION DIVISION
 Wichita, Kansas

State of Oklahoma }
 County of Oklahoma } SS

I, Brenda Swink of Leben Drilling, Inc., upon oath state that the above and foregoing is a true and correct copy of the log of the Adams D-7 Well.

Brenda Swink

Subscribed and sworn to before me this 2nd day of June, 1972

My Commission Expires: 9-8-74

Rose Marie Payne