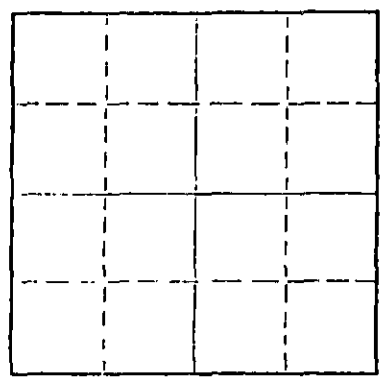


Give All Information Completely  
Make Required Affidavit  
Mail or Deliver Report to:  
Conservation Division  
State Corporation Commission

WELL PLUGGING RECORD

P. O. Box 17027  
Wichita, Kansas 67217  
NORTH



Locate well correctly on above  
Section Plat

Meade County, Sec. 17 Twp. 35S Rge. (E) 28(W)  
Location as "NE/CNW&SW" or footage from lines 1320' FNL & 2000' FEL  
Lease Owner: Mesa Petroleum Co.  
Lease Name: Barragree Well No. 1-17  
Office Address: Box 2009, Amarillo, Tex. 79105  
Character of Well (completed as Oil, Gas or Dry Hole): Dry Hole  
Date well completed: September 20, 1975  
Application for plugging filed: 19\_\_  
Application for plugging approved: 19\_\_  
Plugging commenced: September 20, 1975  
Plugging completed: September 20, 1975  
Reason for abandonment of well or producing formation: Dry Hole

If a producing well is abandoned, date of last production: 19\_\_  
Was permission obtained from the Conservation Division or its agents before plugging was commenced? Yes (Clarence Thomas of Garden City)

Name of Conservation Agent who supervised plugging of this well: \_\_\_\_\_  
Producing formation: \_\_\_\_\_ Depth to top: \_\_\_\_\_ Bottom: \_\_\_\_\_ Total Depth of Well: 6475'  
Show depth and thickness of all water, oil and gas formations.

OIL, GAS OR WATER RECORDS

CASING RECORD

FORMATION	CONTENT	FROM	TO	SIZE	PUT IN	PULLED OUT
	Surface	0	1496'	8-5/8"	1496'	None
	Casing					

Describe in detail the manner in which the well was plugged, indicating where the mud fluid was placed and the method or methods used in introducing it into the hole. If cement or other plugs were used, state the character of same and depth placed, from \_\_\_\_\_ feet to \_\_\_\_\_ feet for each plug set.

Heavy Mud from Total Depth to 1496',  
60 sax cement; Heavy Mud to 40', 15  
sax cement 40' to 0. Job completed  
@ 11 A.M.

RECEIVED  
STATE CORPORATION COMMISSION

SEP 29 1975

CONSERVATION DIVISION  
Wichita, Kansas

Name of Plugging Contractor: B-J Cementing Service  
Address: Woodward, Okla.

STATE OF KANSAS COUNTY OF SEDGWICK  
K. T. McCaul, Jr. of Sage Drilling Co. (employer, owner, or operator) of the above described

well, being first duly sworn on oath, says: That I have knowledge of the facts, statements, and matters herein contained and the log of the above-described well as filed and that the same are true and correct. So help me God.


(Signature) *K. T. McCaul, Jr.*

500 Bitting Bldg., Wichita, Kansas (Address)

Subscribed AND SWORN to before me this 26th day of September, 1975.

*Louise K. Whitted*  
Louise K. Whitted - Notary Public.

My commission expires November 26, 1978.



DRILLERS LOGBARRAGREE NO. 1-17

CASING RECORD:	OPERATOR: Mesa Petroleum Co.	DESCRIPTION:
8-5/8" set @ 1496' w/900 sax cement	CONTRACTOR: Sage Drilling Co.	1320' FNL and 2000' FEL of Sec. 17-35S-28W Meade County, Kansas.
TOTAL DEPTH: 6475'	COMMENCED: September 5, 1975	
	COMPLETED: September 20, 1975	

<u>FORMATION</u>	<u>FROM</u>	<u>TO</u>	<u>REMARKS</u>
Surface Soil	0	500	
Red Bed & Anhydrite	500	1198	
Red Bed & Shale	1198	1500	
Shale	1500	1985	
Anhydrite & Shale	1985	2375	
Shale & Lime	2375	2748	
Lime & Shale	2748	3198	
Shale & Lime	3198	3417	
Lime & Shale	3417	3898	
Shale	3898	4103	
Shale & Lime	4103	4486	
Lime & Shale	4486	6475	D&A

RECEIVED  
STATE CORPORATION COMMISSION

SEP 29 1975

CONSERVATION DIVISION  
Wichita, Kansas


I certify that this is a true and correct copy of the above log to the best of my knowledge.

SAGE DRILLING CO., INC.

By

*T. M. McCaul, Jr.*

T. M. McCaul, Jr.



Subscribed and sworn to before me this 26th day of September, 1975.

*Louise K. Whitted*  
Louise K. Whitted, Notary Public

My commission expires:  
November 26, 1978.