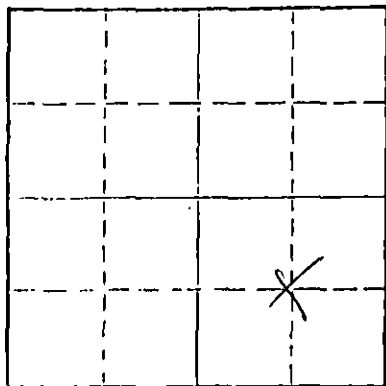


STATE OF KANSAS
STATE CORPORATION COMMISSION

Form CP-4

Give All Information Completely
Make Required Affidavit
Mail or Deliver Report to:
Conservation Division
State Corporation Commission
P. O. Box 17027
Wichita, Kansas 67217
NORTH

WELL PLUGGING RECORD



Locate well correctly on above
Section Plot

Meade County, Kansas County, Sec 11 Twp. 35S Rge. 28 (E) 28 (W) west
Location as "NE/CNW/SW" or footage from lines. C SE
Lease Owner Ran Ricks, Jr 425 Cravens Bldg, Okla City, Okla
Lease Name Adams Ranch Well No. _____
Office Address 425 Cravens Bldg, Okla City, Okla 73102
Character of Well (completed as Oil, Gas or Dry Hole) Dry hole
Date well completed _____ 19____
Application for plugging filed _____ 19____
Application for plugging approved _____ 19____
Plugging commenced 4-18-74 _____ 19____
Plugging completed 4-18-74 _____ 19____
Reason for abandonment of well or producing formation dry hole
If a producing well is abandoned, date of last production _____ 19____
Was permission obtained from the Conservation Division or its agents before plugging was commenced? yes

Name of Conservation Agent who supervised plugging of this well _____
Producing formation _____ Depth to top _____ Bottom _____ Total Depth of Well _____ Feet
Show depth and thickness of all water, oil and gas formations.

OIL, GAS OR WATER RECORDS

CASING RECORD

FORMATION	CONTENT	FROM	TO	SIZE	PUT IN	PULLED OUT

Describe in detail the manner in which the well was plugged, indicating where the mud fluid was placed and the method or methods used in introducing it into the hole. If cement or other plugs were used, state the character of same and depth placed, from _____ feet to _____ feet for each plug set.
Plug hole at 800', 35sks, 15' sks at 45', 5 in rat hole-5 in mouse hole

RECEIVED
STATE CORPORATION COMMISSION
JUL 15 1974
CONSERVATION DIVISION
Wichita, Kansas

Name of Plugging Contractor _____
Address _____
(If additional description is necessary, use BACK of this sheet)

STATE OF Oklahoma, COUNTY OF Oklahoma, ss.
John Simpson (employee of owner) or (owner or operator) of the above-described well, being first duly sworn on oath, says: That I have knowledge of the facts, statements, and matters herein contained and the log of the above-described well as filed and that the same are true and correct. So help me God.

(Signature) John Simpson
425 Cravens Bldg Okla City
73102 (Address)

SUBSCRIBED AND SWORN TO before me this 9th day of July, 1974
Wendell J. Langkin
Notary Public.

My commission expires Dec. 22, 1977

Ran Ricks, Jr.
Oklahoma City, Oklahoma 73102

Drig. Contractor: Stickle Drilling Company Adams Ranch #11-A
Date Commenced: 5 April 1974 C SE/4 Section 11-35S-28W
Date Completed: 18 April 1974 Meade County, Kansas


DRILLER'S LOG


Depth figures indicate base of formation:

Red Bed	708
Red Bed and Shale	806
Red Bed	1671
Red Bed and Shells	2453
Red Bed	2562
Dolomite	2935
Shale and Lime	3120
Lime and Shale	3810
Shale and Lime	4048
Lime and Shale	6360 TD

I, Clifford M. Smith, hereby certify that to the best of my knowledge and belief, the above is a true and complete Driller's Log of Ran Ricks, Jr. Adams Ranch #11-A in Meade County, Kansas.


Clifford M. Smith




Jerry Ann Arbogast, Notary Public
My Commission Expires 30 August 1977

RECEIVED
STATE CORPORATION COMMISSION
JUL 15 1974
CONSERVATION DIVISION
Wichita, Kansas