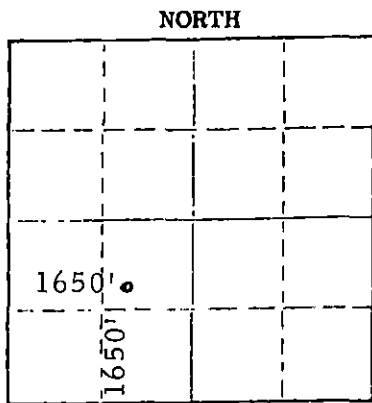


STATE OF KANSAS
STATE CORPORATION COMMISSION
CONSERVATION DIVISION
P. O. BOX 17027
WICHITA, KANSAS 67217

FORM CP-4

WELL PLUGGING RECORD



Locate well correctly on above Section Plat

Meade County, Sec. 9 Twp. 35S Rge. 28 (E) W (W)
Location as "NE/CNW/SW" or footage from lines 1650' FS & WL's
Lease Owner Mesa Petroleum Co.
Lease Name Adams Well No. #1-9
Office Address P.O. Box 2009 - Amarillo, Texas 79105
Character of Well (completed as Oil, Gas or Dry Hole) Dry Hole
Date well completed 3-10 1976
Application for plugging filed 3-10 1976
Application for plugging approved 3-10 1976
Plugging commenced 3-10 1976
Plugging completed 3-10 1976
Reason for abandonment of well or producing formation commercial quantities of oil not found
If a producing well is abandoned, date of last production 19
Was permission obtained from the Conservation Division or its agents before plugging was commenced? Yes

Name of Conservation Agent who supervised plugging of this well Clark Thomas - Garden City, Ks
Producing formation _____ Depth to top _____ Bottom _____ Total Depth of Well 6409'
Show depth and thickness of all water, oil and gas formations.

OIL, GAS OR WATER RECORDS

CASING RECORD

FORMATION	CONTENT	FROM	TO	SIZE	PUT IN	PULLED OUT
				8-5/8"	1471'	

Describe in detail the manner in which the well was plugged, indicating where the mud fluid was placed and the method or methods used in introducing it into the hole. If cement or other plugs were used, state the character of same and depth placed, from _____ feet to _____ feet for each plug set.

Plug @ 1400' w/60 sx common
Plug @ 40' w/15 sx common

(If additional description is necessary, use BACK of this sheet)
Name of Plugging Contractor Rains & Williamson Oil Co., Inc.
Address 220 W. Douglas - 435 Page Court-Wichita, Kansas 67202

STATE OF Kansas COUNTY OF Sedgwick
Wilson Rains, President (employee of owner) or (owner or operator) of the above-described well, being first duly sworn on oath, says: That I have knowledge of the facts, statements, and matters herein contained and the log of the above-described well as filed and that the same are true and correct. So help me God.

(Signature) Wilson Rains
Wilson Rains
435 Page Court-220 W. Douglas-Wichita, (Address) 1976 Ks

Subscribed and sworn to before me this 12 day of March, 1976



Juanita M. Green Notary Public.


XC: KCC (2)
Denver Office (1)
File

WELL LOG

COMPANY Mesa Petroleum Co.
 FARM Adams NO. #1-9
 RIG. NO. 8
 TOTAL DEPTH 6409'
 COMM. 2-10-76 COMP. 3-10-76
 CONTRACTOR Rains & Williamson Oil Co., Inc.

SEC. 9 T. 35S R. 28W
 LOC. SW NE SW

COUNTY Meade
 KANSAS



CASING
 20 10
 15 8 5/8" @ 1471' w/600 sx LW & 200 sx H
 12 6
 13 5

ELEVATION
 PRODUCTION D & A

FIGURES INDICATE BOTTOM OF FORMATIONS


Sand, Red Bed & Anhydrite	922
Red Bed & Shale	1125
Red Bed & Anhydrite	1424
Shale & Anhydrite	1940
Shale	2328
Shale & Lime	2598
Lime & Shale	3801
Shale	3880
Shale & Lime	4335
Shale	4516
Lime & Shale	6015
Shale & Lime	6075
Lime & Shale	6409
<u>Rotary Total Depth</u>	<u>6409</u>

MAR 23 1976

State of Kansas
 County of Sedgwick } ss:

I, Wilson Rains of the Rains & Williamson Oil Co., Inc. Company

upon oath state that the above and foregoing is a true and correct copy of the log of the #1-9 Adams well.



Wilson Rains
 Wilson Rains

Subscribed and sworn to before me this 12 day of March 19 76

My Commission Expires: 10-4-79

Juanita M. Green
 Juanita M. Green PUBLIC

XC: KCC (1), KGS (1)
 Denver Office (1), File