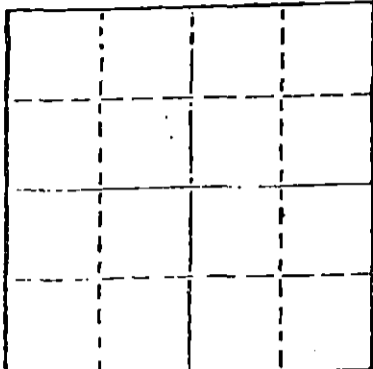


STATE OF KANSAS  
STATE CORPORATION COMMISSION

WELL PLUGGING RECORD

Give All Information Completely  
Make Required Affidavit  
Mail or Deliver Report to  
Conservation Division  
State Corporation Comm.  
245 North Water  
Wichita, KS 67202

Seward County. Sec. 1 Twp. 35S Rge. 32 E/W X  
Location as "NE/CNW $\frac{1}{2}$ SW $\frac{1}{2}$ " or footage from lines  
150' W of C NW NE  
Lease Owner Rains & Williamson Oil Co., Inc.  
Lease Name Kivett Well No. 1  
Office Address 435 Page Court Bldg. 220 W. Doug. Wichita, Kansas  
Character of Well (Completed as Oil, Gas or Dry Hole)



Locate well correctly on above  
Section Plat

Date Well completed 19  
Application for plugging filed 2-19 1980  
Application for plugging approved 2-22 1980  
Plugging commenced 2-27 1980  
Plugging completed 3-5 1980  
Reason for abandonment of well or producing formation

If a producing well is abandoned, date of last production 19

Was permission obtained from the Conservation Division or its agents before plugging was commenced? Yes

Name of Conservation Agent who supervised plugging of this well Clarence Thomas  
Producing formation Depth to top Bottom Total Depth of Well 6140  
Show depth and thickness of all water, oil and gas formations.

OIL, GAS OR WATER RECORDS

CASING RECORD

FORMATION	CONTENT	FROM	TO	SIZE	PUT IN	PULLED OUT
				8 5/8	1562	none
				4 1/2	5153	2628

Describe in detail the manner in which the well was plugged, indicating where the mud fluid was placed and the method or methods used in introducing it into the hold. If cement or other plugs were used, state the character of same and depth placed, from feet to feet for each plug set.

- Pump 20 sks. of cement @ 5056 to 5000
- Pump 35 sks. of cement @ 1550 to 1450
- Pump 25 sks. of cement @ 750 to 650
- Put 10 sks. of cement @ 40 to 0 Cut off & cap 8 5/8 3" below ground level


(If additional description is necessary, use BACK of this sheet)

Name of Plugging Contractor Sargents Casing Pulling Service Box 506 Liberal, Kansas Ks. No. 511

STATE OF KANSAS COUNTY OF SEDGWICK, ss.  
Wilson Rains, Pres. of Rains & Williamson Oil Co., Inc. (employee of owner) or (owner or operator) of the above-described well, being first duly sworn on oath, says: That I have knowledge of the facts, statements, and matters herein contained and the log of the above-described well as filed and that the same are true and correct. So help me God.

(Signature) Wilson Rains  
435 Page Court, 220 W. Douglas, Wichita, Kansas  
(Address) 67202

SUBSCRIBED AND SWORN TO before me this 21st day of March, 19 80.



My commission expires October 4, 1983

Juanita M. Green  
Notary Public.

DRILLER'S LOG

COMPANY: Rains & Williamson Oil Co., Inc. SEC. 1 T. 35S R. 32W  
 WELL NAME: Kivett #1 LOC. 150' W C NW NE  
 RIG NO. #5 COUNTY: Seward  
 TOTAL DEPTH 6140' ELEVATION 2737 GL 2746 KB  
 COMMENCED: 11-17-79 COMPLETED: 12-3-79  
 CONTRACTOR: Rains & Williamson Oil Co., Inc.

CASING RECORD:  
 SURFACE: 8 5/8" @ 1562' w/600 sx. Lite, 2% cc. and 200 sx. Class H,  
 3% cc.  
 PRODUCTION: 4 1/2" @ 5153' w/150 sx. 60/40 poz., 10% salt, 3/4 of 1% CFR2.

LOG  
 (Figures Indicate Bottom of Formations)

Sand & Redbed	954
Redbed	1543
Lime & Redbed	2007
Lime	2393
Shale & Lime	2898
Lime & Shale	3100
Lime	3590
Lime & Shale	3820
Lime	4155
Lime & Shale	5743
Lime	5915
Lime & Shale	6140
<u>ROTARY TOTAL DEPTH</u>	<u>6140</u>


RECEIVED  
 STATE CORPORATION COMMISSION

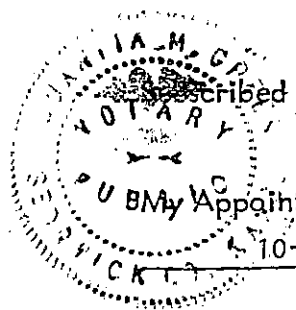
FEB 12 1980

CONSERVATION DIVISION  
 Wichita, Kansas

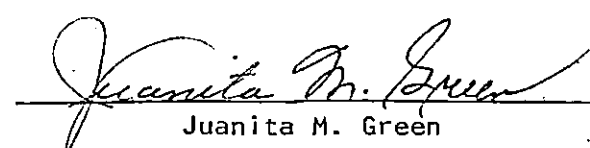
STATE OF Kansas )  
 COUNTY OF Sedgwick ) SS:

I, Wilson Rains, President of Rains & Williamson Oil Co., Inc.  
 upon oath state that the above and foregoing is a true and correct copy of the log of the  
Kivett #1 well.

  
 \_\_\_\_\_  
 Wilson Rains



Subscribed and sworn to before me this 7 day of December, 1979.

  
 \_\_\_\_\_  
 Juanita M. Green